DOCUMENTS DEPARTMENT

CLOSED
STACKS

GOVERNMENT INFORMATION CENTER
SAN FRANCISCO PUBLIC LIBRARY

SAN FRANCISCO PUBLIC LIBRARY
3 1223 90120 7523

SEP 14 1967

DOCUMENTS DEPARTMENT

5/S

VALUATION OF REAL PROPERTY

OWNED BY CITY AND COUNTY OF SAN FRANCISCO

JULY 1, 1960 • PHILIP L. REZOS, DIRECTOR OF PROPERTY

Binder

DOCUMENTS DEPT,
SAN FRANCISCO
PUBLIC LIBRARY

* 352.1
Sa521
July 1960

Digitized by the Internet Archive
in 2015

https://archive.org/details/valuationofrealp1960sanf

CITY AND COUNTY OF SAN FRANCISCO
REAL ESTATE DEPARTMENT

93 GROVE STREET
CIVIC CENTER
SAN FRANCISCO 2, CALIFORNIA

July 15, 1960

To the Honorable Mayor, the Controller,
the Chief Administrative Officer and the
Supervisors of the City and County of
San Francisco

REAL PROPERTY VALUATION REPORT

Pursuant to Section 94 of the Charter, I have prepared and transmit herewith a report of the estimated value as of July 1, 1960, of each parcel and improvement of real property owned by the City and County of San Francisco and by the San Francisco Unified School District.

Though the Recreation and Park Departments have been merged, this report shows the lands of such former departments separately.

The BIRTHPLACE OF FRAY JUNIPERO SERRA in the village of Petra on the Island of Mallorca, Balearic Isles, Spain, was donated to the City by the Rotary Club of Mallorca.

With the exception of said birthplace, all real properties owned by the City are situated in San Francisco or in other counties in the State of California, as follows:

HETCH HETCHY WATER SUPPLY in Tuolumne, Mariposa, Stanislaus, San Joaquin, Alameda, and San Mateo Counties.

WATER DEPARTMENT in Alameda, Santa Clara and San Mateo Counties.

SAN FRANCISCO INTERNATIONAL AIRPORT, HASSLER HEALTH HOME, SHARP PARK, LOG CABIN RANCH SCHOOL and COUNTY JAIL in San Mateo County.

PARK-LIBRARY oil lands in Monterey, Fresno and Kern Counties (Fuhrman Bequest).

Respectfully submitted,

Philip L Rezos

PHILIP L. REZOS
Director of Property

VALUATION OF REAL PROPERTY

OWNED BY CITY AND COUNTY OF SAN FRANCISCO

JULY 1, 1960 • PHILIP L. REZOS, DIRECTOR OF PROPERTY

DEPARTMENT or COMMISSION	Land Area Acres	VALUATION Land	Improvements	Total
Under the Mayor				
Education	501.105	$ 45,704,900.	102,012,600.	$ 147,717,500.
Fire	41.685	2,272,900.	8,485,100.	10,758,000.
Park	2,210.920	153,576,800.	26,583,300.	180,160,100.
Outside San Francisco	1,214.720	706,660.	80,000.	786,660.
Recreation	305.568	13,245,000.	7,098,200.	20,343,200.
Tuolumne County			25,000.	25,000.
Police	4.092	919,000.	3,043,000.	3,962,000.
Library	5.967	1,399,000.	5,078,500.	6,477,500.
Kern County	760.000	24,660.		24,660.
Public Welfare	0.434	235,000.	480,000.	715,000.
Retirement System	0.095	40,000.	34,000.	74,000.
War Memorial	5.465	2,400,000.	12,600,000.	15,000,000.
Public Utilities				
Hetch Hetchy	85.144	1,125,000.		1,125,000.
Outside San Francisco	6,580.211	1,861,000.	132,763,365.	134,624,365.
Municipal Railway	28.936	3,842,000.	4,346,000.	8,188,000.
Water	886.229	26,556,000.	4,601,800.	31,157,800.
Outside San Francisco	62,992.781	11,183,560.		11,183,560.
Airport - San Mateo County	4,933.000	2,011,500.	48,588,500.	50,600,000.
Under the Chief Administrative Officer				
Electricity	0.347	121,000.	45,000.	166,000.
Health	87.056	3,486,500.	24,893,000.	28,379,500.
San Mateo County	301.600	163,500.	680,000.	843,500.
Public Works	165.551	10,683,535.	19,300,700.	29,984,235.
Purchasing	0.956	125,000.	1,172,000.	1,297,000.
Real Estate	17.565	3,112,000.	17,447,000.	20,559,000.
Fr. Serra Birthplace - Spain	0.053			
Agriculture	5.410	180,000.	175,000.	355,000.
General	20.752	3,958,850.	14,502,000.	18,460,850.
Elective Officers				
Sheriff				
San Mateo County	158.000	80,000.	640,000.	720,000.
Courts				
Juvenile Court	14.287	285,000.	4,530,000.	4,815,000.
San Mateo County	620.000	62,000.	200,000.	262,000.
TOTALS	81,947.929	$ 289,360,365.	$ 439,404,065.	$ 728,764,430.

Note: Areas of all public and privately owned lands in San Francisco:

Mainland	29,742 Ac.	46.472 Sq. Miles
Alcatraz Island	20 "	0.031 " "
Yerba Buena Island	144 "	0.225 " "
Treasure Island (Filled Area)	397 "	0.620 " "
Farralones Islands	120 "	0.188 " "
Bay and Ocean Areas	52,372 "	81.831 " "
TOTALS	82,795 "	129.367 " "

COUNTY BOUNDARY OF SAN FRANCISCO (CITY AND COUNTY) AS DEFINED IN SECTION 23138 OF THE GOVERNMENT CODE OF CALIFORNIA

Beginning at the southwest corner, being the northwest corner of San Mateo, in the Pacific Ocean, on the extension of northern line of T. 3 S., of Mount Diablo base; thence northerly along the Pacific Coast, to its point of intersection with the westerly extension of the low-water line on the northern side of the entrance to San Francisco Bay, being the southwest corner of Marin and northwest corner of San Francisco; thence easterly, through Point Bonita and Point Cavallo, to the most southeastern point of Angel Island, all on the line of Marin; thence northerly, along the easterly line of Marin, to the northwest point of Golden Rock (also known as Red Rock), being a common corner of Marin, Contra Costa, and San Francisco; thence due southeast four and one-half statute miles to a point established as the corner common to Contra Costa, Alameda, and San Francisco; thence southeasterly, on the western line of Alameda County to a point on the north line of T. 3 S., R. 4 W., M.D.B. & M.; thence westerly on the township lines and an extension thereof to the place of beginning. The islands known as the Farralones (Farallons) are a part of said city and county.

* * * * * * * * * * * * * * * *

GOVERNMENT CODE OF CALIFORNIA - SECTION 23075:

"In", "to", or "from", the ocean shore mean a point three miles seaward from the shore. "Along", "with", "by", or "on" the ocean shore, mean on a line parallel with and three miles seaward from the shore.

* * * * * * * * * * * * * * * *

Location of Steeple on San Francisco City Hall Dome (as per U.S.C. & G. Survey):

North Lat. 37° 46' 45.629"; Long. 122° 25' 05.286" West.

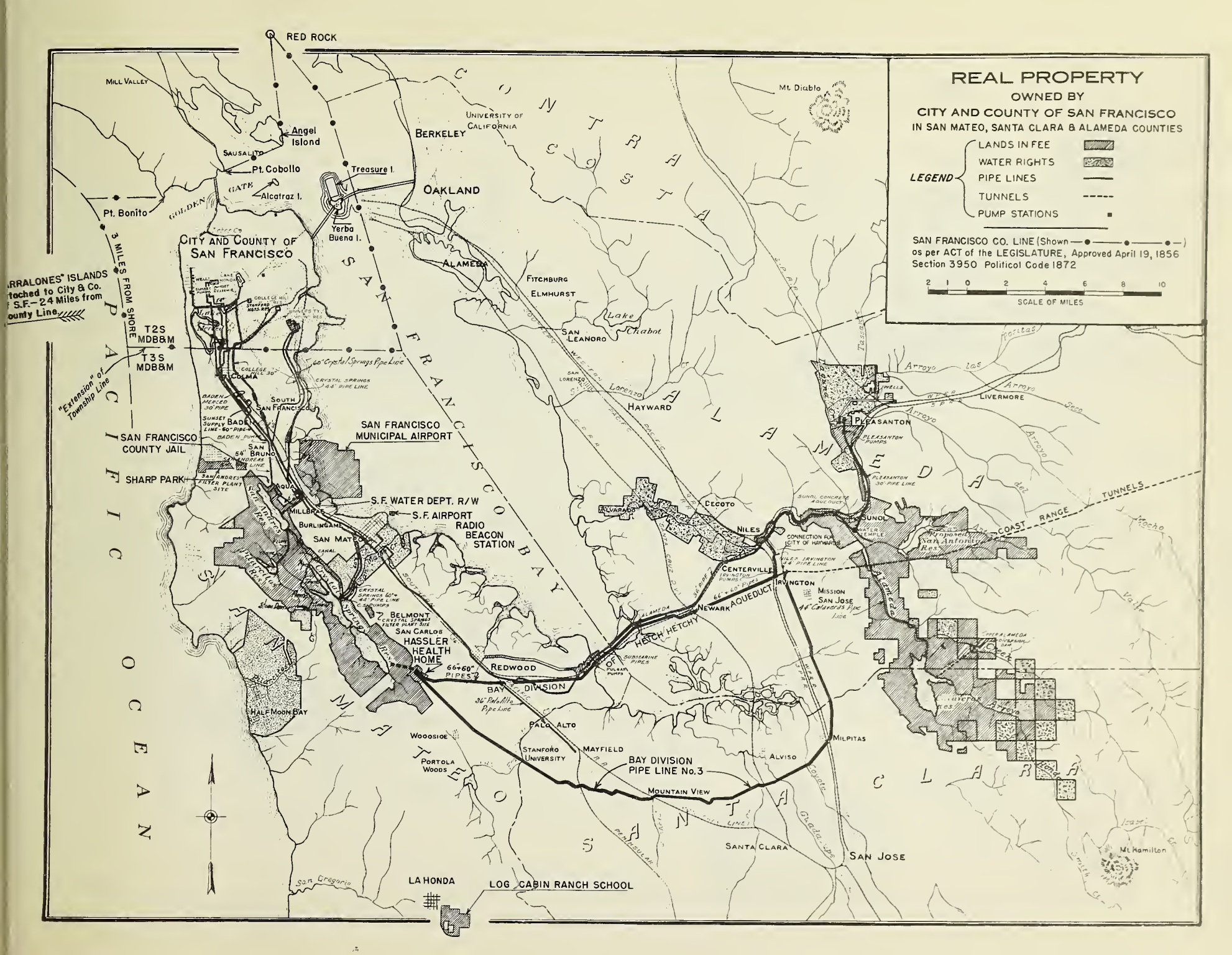
REAL PROPERTY
OWNED BY
CITY AND COUNTY OF SAN FRANCISCO
IN SAN MATEO, SANTA CLARA & ALAMEDA COUNTIES
LEGEND
LANDS IN FEE
WATER RIGHTS
PIPE LINES
TUNNELS
PUMP STATIONS
SAN FRANCISCO CO. LINE (Shown) as per ACT of the LEGISLATURE, Approved April 19, 1856 Section 3950 Political Code 1872
SCALE OF MILES
RED ROCK
MILL VALLEY
Angel Island
SAUSALITO
Pt. Cobollo
Alcatraz I.
Treasure I.
Yerba Buena I.
Pt. Bonito
GOLDEN GATE
BERKELEY
UNIVERSITY OF CALIFORNIA
OAKLAND
ALAMEDA
FITCHBURG
ELMHURST
SAN LEANDRO
Lake Chabot
HAYWARD
Mt. Diablo
CONTRA COSTA
SAN FRANCISCO BAY
CITY AND COUNTY OF SAN FRANCISCO
3 MILES FROM SHORE
"ARRALONES" ISLANDS attached to City & Co. of S.F.—24 Miles from County Line
T2S MDB&M
T3S MDB&M
"Extension" of Township Line
PACIFIC OCEAN
COLMA
SOUTH SAN FRANCISCO
BADEN
SAN BRUNO
SAN FRANCISCO COUNTY JAIL
SHARP PARK
SAN FRANCISCO MUNICIPAL AIRPORT
S.F. WATER DEPT. R/W
S.F. AIRPORT
RADIO BEACON STATION
MILLBRAE
BURLINGAME
SAN MATEO
BELMONT
SAN CARLOS
HASSLER HEALTH HOME
66"+60" PIPES
REDWOOD
BAY DIVISION
HETCH HETCHY AQUEDUCT
NEWARK
CENTERVILLE
IRVINGTON
NILES
DECOTO
ALVARADO
SUNOL
PLEASANTON
LIVERMORE
COAST RANGE TUNNELS
Proposed San Antonio Res.
Mission San Jose
HALF MOON BAY
WOODSIDE
PORTOLA WOODS
PALO ALTO
STANFORD UNIVERSITY
MAYFIELD
BAY DIVISION PIPE LINE No.3
MOUNTAIN VIEW
ALVISO
MILPITAS
SANTA CLARA
SAN JOSE
Mt. Hamilton
LA HONDA
LOG CABIN RANCH SCHOOL
SAN MATEO
SANTA CLARA

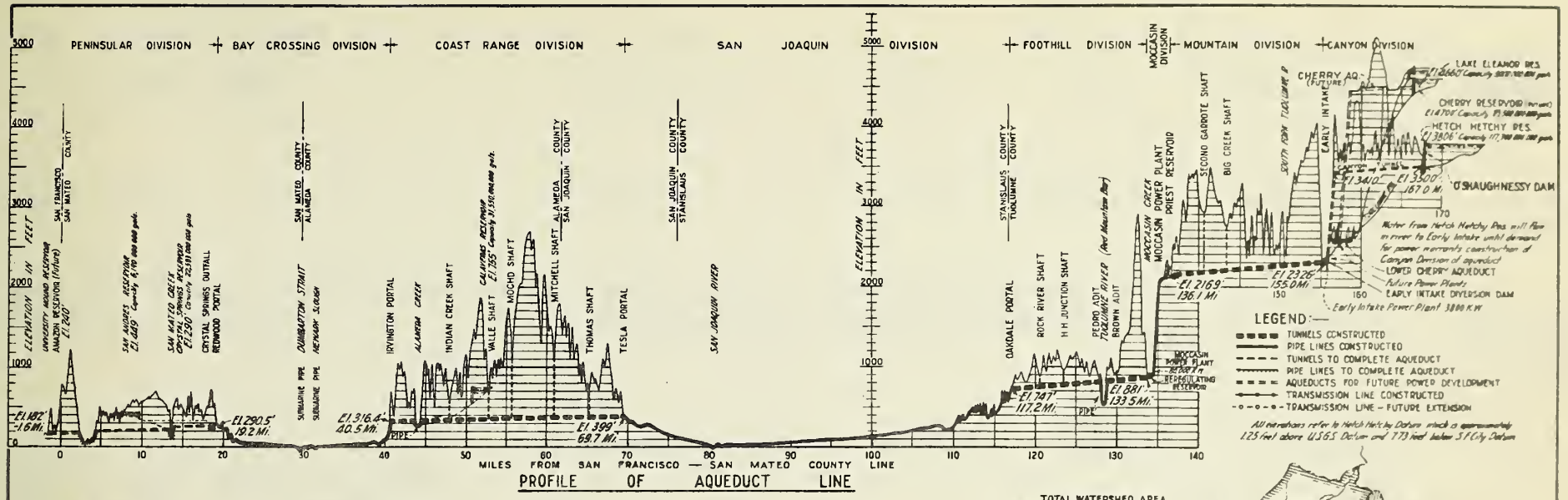

TOTAL WATERSHED AREA

TRIBUTARY TO RESERVOIRS	652 SQ. MI.
BETWEEN RESERVOIRS AND INTAKES	61 SQ. MI.
TOTAL TRIBUTARY TO AQUEDUCT	713 SQ. MI.

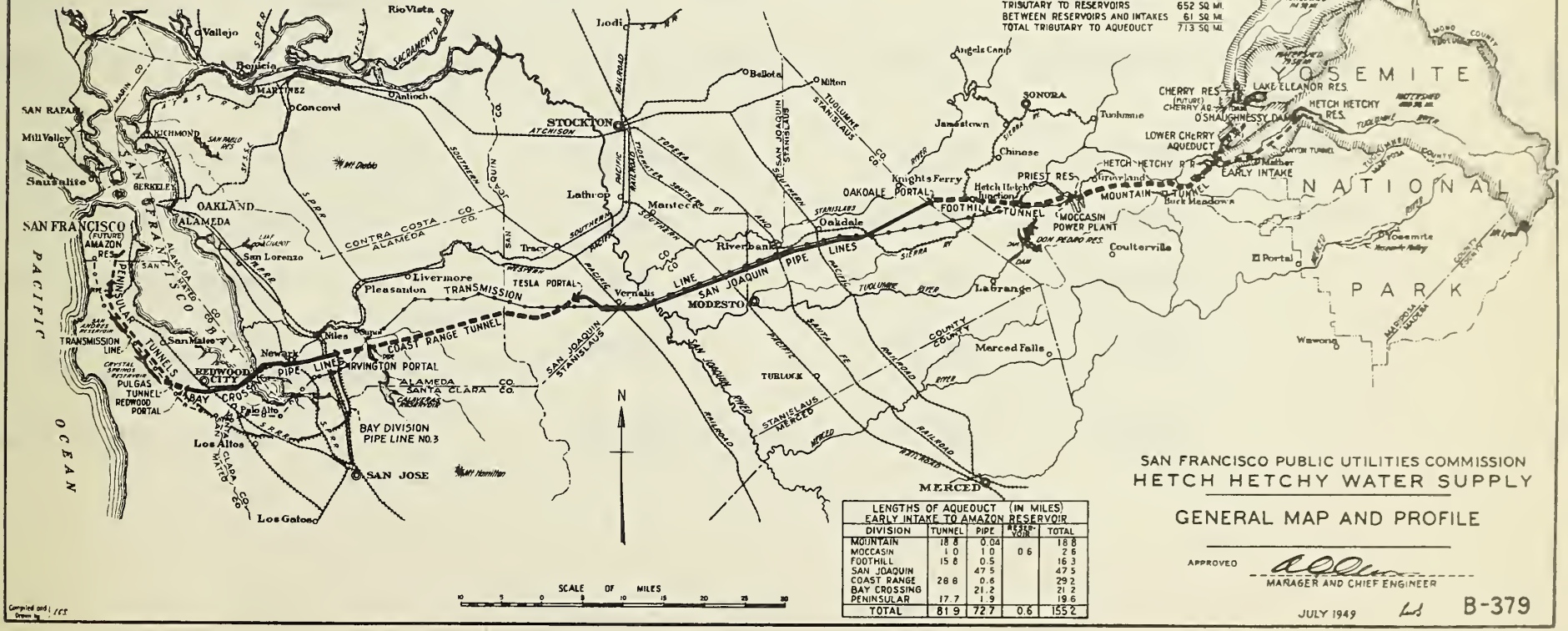

LENGTHS OF AQUEDUCT (IN MILES) EARLY INTAKE TO AMAZON RESERVOIR				
DIVISION	TUNNEL	PIPE	RESERVOIR	TOTAL
MOUNTAIN	18.8	0.04		18.8
MOCCASIN	1.0	1.0	0.6	2.6
FOOTHILL	15.8	0.5		16.3
SAN JOAQUIN		47.5		47.5
COAST RANGE	28.8	0.6		29.2
BAY CROSSING		21.2		21.2
PENINSULAR	17.7	1.9		19.6
TOTAL	81.9	72.7	0.6	155.2

SAN FRANCISCO PUBLIC UTILITIES COMMISSION

HETCH HETCHY WATER SUPPLY

GENERAL MAP AND PROFILE

APPROVED

MANAGER AND CHIEF ENGINEER

JULY 1949

B-379

VALUATION REPORT OF REAL PROPERTY OWNED BY THE CITY AND COUNTY OF SAN FRANCISCO

Valuations as of July 1, 1960
Areas expressed in square feet unless otherwise noted

Philip L. Rezos
Director of Property

LOCATION or NAME	DEPARTMENT	AREA	LAND	IMPROVEMENTS	BLOCK
Aquatic Park	Park	31 ac.	$2,600,000	$1,300,000	1) 8/9)
Hyde St. Sewage Pumping Station	Public Works	(See Park Department Bl. 9)		66,000	
Cable Car Turntable	Municipal Ry.	(See Park Department Bl. 9)		115,000	405/408) 426/430) 451)
Kirkland Bus Yard Maint. Pits, Gas Disp. Shed, Office Bldg. & Car Washer	Municipal Ry.	113,437	450,000	287,000	19
North Point Sewage Treatment Plant	Public Works	283,137	1,100,000	9,000,000	33/34) 38/39)
Francisco Junior High School	Education	112,069	390,000	525,000	40) 53)
Francisco Street Reservoir	Water	143,344	860,000	160,000	46/47
Russian Hill Park	Park	41,250	330,000		47
15' x 137'6" N.W. Chestnut & Kearny Sts.	Park	2,062	300		55
Sewer Right of Way	Public Works	839	1,500		61

VALUATION REPORT OF REAL PROPERTY OWNED BY THE CITY AND COUNTY OF SAN FRANCISCO

Valuations as of July 1, 1960
Areas expressed in square feet unless otherwise noted

Philip L. Rezos
Director of Property

LOCATION or NAME	DEPARTMENT	AREA	LAND	IMPROVEMENTS	BLOCK
Lombard Street Reservoir	Water	113,437	$ 900,000		70
Sara B. Cooper School	Education	30,612	107,000	$ 212,500	72
North Beach Playground	Recreation	109,787	380,000	300,000	75
North Beach Branch	Library (See Recreation Department)			193,000	75
Engine Co. #28, Tank Wagon #1	Fire	2,782	8,000	74,000	77
Pioneer Park and Telegraph Hill	Park	196,885	2,350,000	200,000	78/79) 86/87)
Garfield School (Elementary)	Education	34,422	120,000	209,500	87
Hancock School (Elementary)	Education	29,475	88,000	433,000	92
Michelangelo Building Used by Recreation Dept.	Education	18,906	65,000	11,600	93
Michelangelo Playground & Center	Recreation	(See School Dept.)		4,000	93
Washington Square	Park	98,500	500,000	3,000	102
Coolbrith Park	Park	18,906	75,000		128

VALUATION REPORT OF REAL PROPERTY OWNED BY THE CITY AND COUNTY OF SAN FRANCISCO

Valuations as of July 1, 1960
Areas expressed in square feet unless otherwise noted

Philip L. Rezos
Director of Property

LOCATION or NAME	DEPARTMENT	AREA	LAND	IMPROVEMENTS	BLOCK
Washington Irving School (Elementary)	Education	27,557	$ 125,000	$ 178,500	143
Jean Parker School (Elementary)	Education	26,900	95,000	400,000	148
Engine Co. #5, Truck Co. #2 1340 Powell St.	Fire	4,560	18,000	210,000	160
Spring Valley School (Elementary)	Education	41,250	125,000	388,500	186
Washington & Mason Sts. Cable Car Power House	Municipal Ry.	39,646	140,000	120,000	190
Chinatown Branch	Library	9,453	33,000	175,000	191
Commodore Stockton School Annex (Elementary)	Education	10,650	37,500	130,000	192
Hall of Justice - County Jail Central Police Station Traffic Bureau - Coroner's Office	Police	36,649	510,000	1,875,000	208
Portsmouth Square	Park	56,146	840,000	3,000	209
Commodore Stockton School (Elementary)	Education	68,870	225,000	1,000,000	211

VALUATION REPORT OF REAL PROPERTY OWNED BY THE CITY AND COUNTY OF SAN FRANCISCO

Valuations as of July 1, 1960
Areas expressed in square feet unless otherwise noted

Philip L. Rezos
Director of Property

LOCATION or NAME	DEPARTMENT	AREA	LAND	IMPROVEMENTS	BLOCK
Chinese Recreation Center (Former Washington Grammar School) S.W. Washington & Mason Sts.	Recreation	28,359	$ 75,000	$ 426,000	213
Engine Co. #41 1325 Leavenworth St.	Fire	2,956	15,000	143,000	216
Jones Street Tank & Tank House 1239 Jones St.	Fire	8,177	50,000	35,000	220
Chinese Playground	Recreation	25,724	80,000	5,000	225
Engine Co. #12, Truck Co. #13 115 Drumm St.	Fire	8,963	90,000	406,000	232
To be used for Sewage Pumping Station	Public Works	2,987	27,000	17,900	233
Harbor Emergency Hospital	Health	4,968	30,000	45,000	233
Pumping Station	Public Works	2,500	10,000	60,000	233
Collis P. Huntington Park	Park	46,750	1,700,000	5,000	245

VALUATION REPORT OF REAL PROPERTY OWNED BY THE CITY AND COUNTY OF SAN FRANCISCO

Valuations as of July 1, 1960
Areas expressed in square feet unless otherwise noted

Philip L. Rezos
Director of Property

LOCATION or NAME	DEPARTMENT	AREA	LAND	IMPROVEMENTS	BLOCK
*St. Mary's Square	Park	36,849	$ 550,000	$1,375,000	258
*St. Mary's Square Garage	Real Estate	24,702	450,000	760,000	258
Leased to City - 27'6" x 115' Engine Co. #2 - Tank Wagon #3 N/S Bush St. 110' E. Grant Ave., 460 Bush St., Searchlight #2	Fire			48,000	270
Chief Sullivan Memorial Home 870 Bush St.	Fire	7,139	60,000	45,000	274
Sutter-Stockton Automobile Parking Facility	Real Estate	53,059	1,000,000	(Under Construction)	286
S.E. Corner Bush & Stockton Sts. 585 Bush St.	Public Welfare	18,906	235,000	480,000	286
Office Building	Water	4,650	140,000	425,000	306
Union Square (50 year lease to Union Square Garage Corp. beginning 3-18-41)	Park	113,438	8,000,000	2,480,000	308

*33 year lease to S. E. Onorato Incorporated and W. & B. Realty Co., Inc. beginning 9-30-52
(Present Lessee - St. Mary's Square Garage, Inc.)

VALUATION REPORT OF REAL PROPERTY OWNED BY THE CITY AND COUNTY OF SAN FRANCISCO

Valuations as of July 1, 1960
Areas expressed in square feet unless otherwise noted

Philip L. Rezos
Director of Property

LOCATION or NAME	DEPARTMENT	AREA	LAND	IMPROVEMENTS	BLOCK
110' on Golden Gate Ave., E. Hyde St.	Electricity	15,125	$ 121,000	$ 45,000	345
Power House, Civic Center	Public Works	7,656	75,000	80,000	347
Library, Civic Center	Library	90,259	900,000	2,500,000	353
Marshall Square & Civic Center City Planning Office	General	90,259	900,000	102,000	354
Yacht Harbor and Marina Park	Park	63.275 ac.	3,500,000	310,000	401/404)
Marina Sewage Pumping Station	Public Works	(See Park Department)		330,000	411/416) 901/908)
Pumping Station (Fort Mason Military Reservation)	Fire			375,000	409
Galileo High School	Education	211,200	1,266,000	1,450,000	454) 475)
Marina Junior High School	Education	281,180	1,400,000	2,050,000	468-A
Funston Playground	Recreation	524,878	2,625,000	310,000	469
Library, Chestnut near Webster	Library	6,000	30,000	192,000	469

VALUATION REPORT OF REAL PROPERTY OWNED BY THE CITY AND COUNTY OF SAN FRANCISCO

Valuations as of July 1, 1960
Areas expressed in square feet unless otherwise noted

Philip L. Rezos
Director of Property

LOCATION or NAME	DEPARTMENT	AREA	LAND	IMPROVEMENTS	BLOCK
Yerba Buena School (Elementary)	Education	52,969	$ 265,000	$ 192,000	509
Old North End Police Station 2475 Greenwich St. Police Juvenile Bureau	Police	9,300	37,000	52,000	513
Engine Co. #20, Truck Co. #16 2239 Greenwich St.	Fire	5,760	23,000	148,000	515
Sherman School (Elementary) Auxiliary Firehouse	Education	75,625	302,000	450,000	545
Golden Gate Valley Branch	Library	6,229	25,000	140,000	554
Helen Wills Playground	Education	18,700	75,000		573
Helen Wills Playground	Recreation	17,373	80,000	5,000	573
Engine Co. #8, Truck Co. #4 1648 Pacific Ave.	Fire	3,830	15,000	73,500	574
Pacific Heights School (Elementary)	Education	38,361	160,000	440,000	588
Alta Plaza	Park	517,928	3,100,000	3,600	607

VALUATION REPORT OF REAL PROPERTY OWNED BY THE CITY AND COUNTY OF SAN FRANCISCO

Valuations as of July 1, 1960
Areas expressed in square feet unless otherwise noted

Philip L. Rezos
Director of Property

LOCATION or NAME	DEPARTMENT	AREA	LAND	IMPROVEMENTS	BLOCK
Lafayette Park	Park	500,371	$3,500,000	$ 6,500	625
Gough School (Special School for the Deaf)	Education	17,557	60,000	75,000	617
Drama Workshop Storage Sacramento St. W. Webster	Recreation	3,978	10,000	9,500	636
Engine Co. #15 2150 California St.	Fire	11,515	46,000	(Under Construction)	638
Redding School (Elementary) Auditorium	Education	37,320	150,000	350,000	668
Engine Co. #3, Truck Co. #3 1067 Post St.	Fire	3,660	22,000	60,000	693
Hamilton Playground	Park	245,781	850,000		703
Hamilton Playground	Recreation	(See Park Department)		742,000	703
Benjamin Franklin Junior High School Project #32	Education	139,219	408,000	2,370,000	705) 706)
Raphael Weill School (Elementary) Auditorium	Education	49,500	100,00	510,000	724

VALUATION REPORT OF REAL PROPERTY OWNED BY THE CITY AND COUNTY OF SAN FRANCISCO

Valuations as of July 1, 1960
Areas expressed in square feet unless otherwise noted

Philip L. Rezos
Director of Property

LOCATION or NAME	DEPARTMENT	AREA	LAND	IMPROVEMENTS	BLOCK
Engine Co. #15, Rescue Squad #2 1145 Ellis St.	Fire	3,600	$ 10,800	$ 4,000	736
Benjamin Franklin Adult School 750 Eddy St. (16,500 sq. ft.)	Education	26,400	120,000	200,000	739
Northern Police Station 841 Ellis St. (9,900 sq. ft.) (Adams Annex)	Police (See School Department)			85,000	739
Jefferson Square	Park	245,781	860,000	2,500	745
Golden Gate School (Elementary)	Education	64,974	130,000	175,000	753
Engine Co. #34, Truck Co. #5, Turk & Webster Sts.	Fire	13,750	55,000	230,000	756
Turk & Fillmore Sts. Sub-Station and Garage	Municipal Ry.	42,969	215,000	40,000	756
Child Care Center W/S Laguna St. S. Turk St.	Education	12,375	35,000	8,000	758
Margaret S. Hayward Playground	Recreation	232,781	800,000	324,000	759
Central Fire Alarm and Radio	Fire	13,000	45,000	125,000	759

VALUATION REPORT OF REAL PROPERTY OWNED BY THE CITY AND COUNTY OF SAN FRANCISCO

Valuations as of July 1, 1960
Areas expressed in square feet unless otherwise noted

Philip L. Rezos
Director of Property

LOCATION or NAME	DEPARTMENT	AREA	LAND	IMPROVEMENTS	BLOCK
Civic Center (N.W. Corner Polk & McAllister) Leased to Standard Oil Co.	General	16,500	$ 165,000		766
#460 McAllister St. 34' 4-1/2" x 120'	Retirement Board - Now being used by D.P.W.	4,125	40,000	$ 34,000	766
John Swett School (Elementary)	Education	48,943	147,000	330,000	768
Bureau of Equipment 840 Octavia St.	Fire	7,500	22,500	30,000	769
Engine Co. #14 - Tank Wagon #4 1051 McAllister St.	Fire	4,125	12,500	1,500	781
War Memorial and Opera House	War Memorial	238,064	2,400,000	12,600,000	786-A
City Hall	General	237,600	2,400,000	14,400,000	787
Civic Center Plaza	Park	255,234	2,600,000		788
Brooks Hall	Real Estate			3,937,000	788
Garage	Real Estate			3,400,000	788

VALUATION REPORT OF REAL PROPERTY OWNED BY THE CITY AND COUNTY OF SAN FRANCISCO

Valuations as of July 1, 1960
Areas expressed in square feet unless otherwise noted

Philip L. Rezos
Director of Property

LOCATION or NAME	DEPARTMENT	AREA	LAND	IMPROVEMENTS	BLOCK
Alamo Square	Park	553,000	$1,650,000		799
Auto Parking Lot - Leased to S. E. Onorato, Inc. for 10 years, beginning Oct. 10, 1953.	Education	105,806	1,000,000		810
Health Center Building and Central Emergency Hospital	Health	24,815	200,000	$2,360,000	811
Civic Auditorium	Real Estate	113,437	900,000	7,250,000	812
Central Administrative Offices	Education	105,806	1,000,000	1,900,000	815
Hayes Valley Community Center	Recreation	26,400	52,000	130,000	819
Louise M. Lombard (Elementary)	Education	60,672	150,000	560,000	823
27' x 120' (irregular) Lot S/S Oak St., 28' W. Franklin St.	Fire	6,600	21,000		837
John Muir School (Elementary)	Education	46,875	99,000	485,000	841
Gough Page Nursery (S.W. Corner Page & Gough Sts.) (Child Care Center)	Education	16,500	50,000	15,000	853

VALUATION REPORT OF REAL PROPERTY OWNED BY THE CITY AND COUNTY OF SAN FRANCISCO

Valuations as of July 1, 1960
Areas expressed in square feet unless otherwise noted

Philip L. Rezos
Director of Property

LOCATION or NAME	DEPARTMENT	AREA	LAND	IMPROVEMENTS	BLOCK
462 Duboce St. 212' ± x 30' Lot	Fire	6,357	$ 19,000		875
Duboce Park	Park	183,547	550,000		876
Julius Kahn Playground (99 year revocable license from U.S.A.)	Recreation	6.03 Ac.	(Presidio) $ 4,800		901-A
Palace of Fine Arts	Park	13.39 Ac.	2,675,000		901-B) 916) 917) 924)
Winfield Scott School (Elementary)	Education	75,625	300,000	300,000	920
Cow Hollow Playground	Recreation	6,622	10,000	33,000	942
Grant School (Elementary)	Education	46,500	120,000	400,000	963
Engine Co. #23 3022 Washington St.	Fire	3,192	9,500	45,000	981
Presidio Branch	Library	35,114	70,000	145,000	1006
Presidio Heights Playground	Education	18,906	75,000		1009

VALUATION REPORT OF REAL PROPERTY OWNED BY THE CITY AND COUNTY OF SAN FRANCISCO

Valuations as of July 1, 1960
Areas expressed in square feet unless otherwise noted

Philip L. Rezos
Director of Property

LOCATION or NAME	DEPARTMENT	AREA	LAND	IMPROVEMENTS	BLOCK
Presidio Heights Playground	Recreation (See School Department)			$ 38,000	1009
Madison School (Elementary)	Education	43,450	$ 108,000	350,000	1014
Emerson School (Elementary)	Education	56,718	110,000	240,000	1027
Engine Co. #26, N.W. Corner Presidio and Euclid Aves.	Fire	30883	94,000	240,000	1032
Roosevelt Junior High School	Education	94,489	190,000	920,000	1061
Geary School (Elementary)	Education	84,865	170,000	190,000	1067
Laurel Hill Playground	Recreation	1.418 Ac.	245,000	172,000	1068
Car Barn and Offices	Municipal Ry.	235,550	825,000	905,000	1072
25' x 137'6" Geary St. W/O Scott St.	Fire	3,437	8,500	5,000	1078
Juan De Anza Elementary School Project #15	Education	3.31 Ac.	500,000	905,000	1105) 1111)
Angelo J. Rossi Playground	Recreation	284,656	850,000	412,000	1140-A) 1141)
Fremont School (Elementary)	Education	28,593	57,000	800,000	1157

VALUATION REPORT OF REAL PROPERTY OWNED BY THE CITY AND COUNTY OF SAN FRANCISCO

Valuations as of July 1, 1960
Areas expressed in square feet unless otherwise noted

Philip L. Rezos
Director of Property

LOCATION or NAME	DEPARTMENT	AREA	LAND	IMPROVEMENTS	BLOCK
Golden Gate Park and Pan Handle	Park	1017.4 Ac.	$80,000,000		1168-A) 1263 & 1264)
Kezar Stadium				$1,536,000	
Kezar Basketball Pavilion				367,000	
Haight Street Card Shelter				15,000	
Park Lodge				241,000	
Administration Building				380,000	
Convenience Stations				115,000	
Childrens Playground				140,000	
Conservatory				60,000	
Nursery				42,600	
Service Yard				235,000	
Big Recreation Baseball Grounds				85,000	
Music Concourse				270,000	
Hall of Flowers				548,000	
Clubhouse at Tennis Courts				90,000	
Clubhouse at Bowling Green				12,000	
Handball Courts				56,000	
Japanese Tea Garden				50,000	
Arboretum Pump Station				11,600	
Stow Lake Boat House and Reservoir				110,000	
Golden Gate Park Sewage Plant				207,000	
Stadium				115,000	
Fly Casting Pools				110,000	
Windmills and Golf House				110,000	
Beach Chalet				50,000	
Chalet Playing Field				15,000	
M. H. de Young Memorial Museum				2,520,000	
California Academy of Sciences				3,772,000	
			TOTAL	$11,213,200	

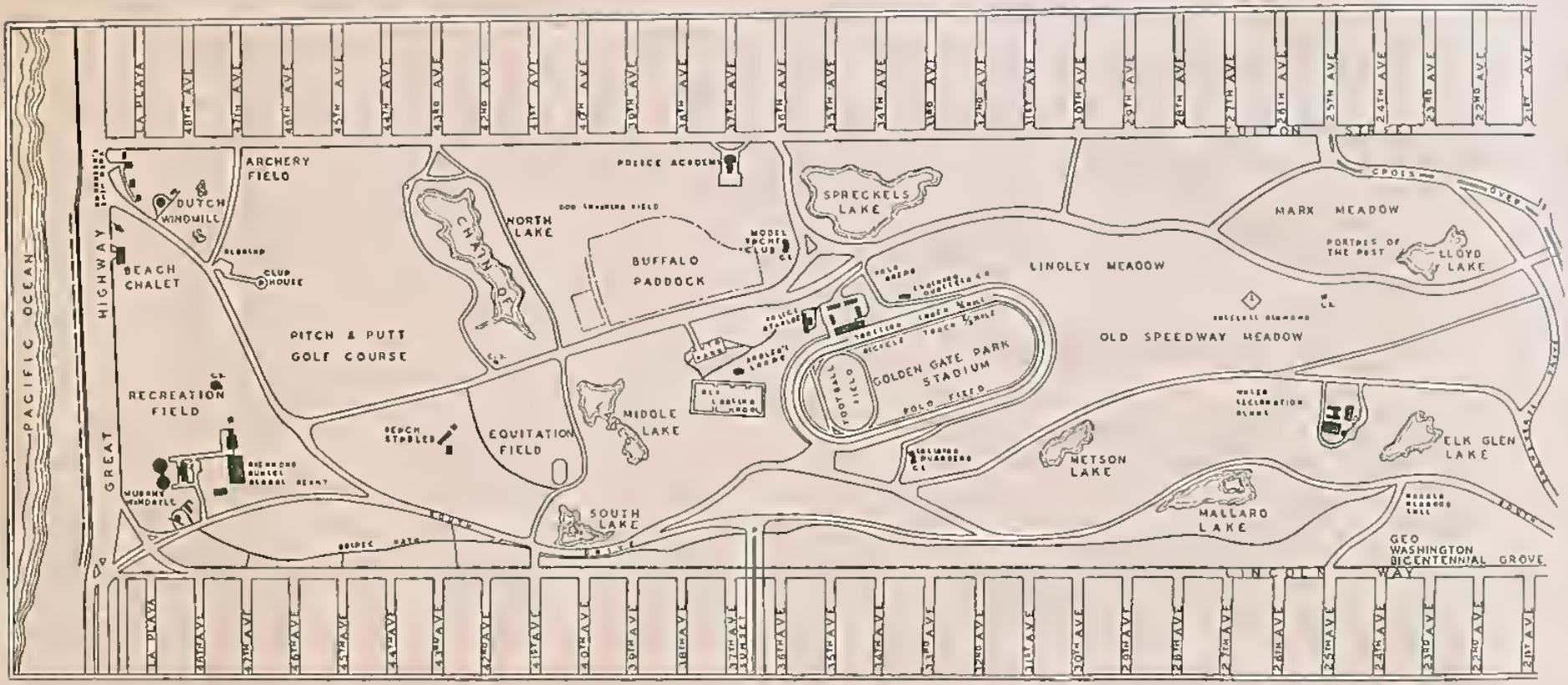
PACIFIC OCEAN
GREAT HIGHWAY
LA PLAYA
48TH AVE
47TH AVE
46TH AVE
45TH AVE
44TH AVE
43RD AVE
42ND AVE
41ST AVE
40TH AVE
39TH AVE
38TH AVE
37TH AVE
36TH AVE
35TH AVE
34TH AVE
33RD AVE
32ND AVE
31ST AVE
30TH AVE
29TH AVE
28TH AVE
27TH AVE
26TH AVE
25TH AVE
24TH AVE
23RD AVE
22ND AVE
21ST AVE
FULTON STREET
LINCOLN WAY
ARCHERY FIELD
DUTCH WINDMILL
BEACH CHALET
CLUB HOUSE
PITCH & PUTT GOLF COURSE
RECREATION FIELD
MURPHY WINDMILL
CHAIN OF
NORTH LAKE
POLICE ACADEMY
BUFFALO PADDOCK
MODEL YACHT CLUB
SPRECKELS LAKE
LINDLEY MEADOW
MARX MEADOW
PORTRAIT OF THE PAST
LLOYD LAKE
OLD SPEEDWAY MEADOW
GOLDEN GATE PARK STADIUM
FOOTBALL FIELD
POLO FIELD
MIDDLE LAKE
EQUITATION FIELD
BEACH STABLES
SOUTH LAKE
METSON LAKE
MALLARD LAKE
ELK GLEN LAKE
GEO WASHINGTON BICENTENNIAL GROVE

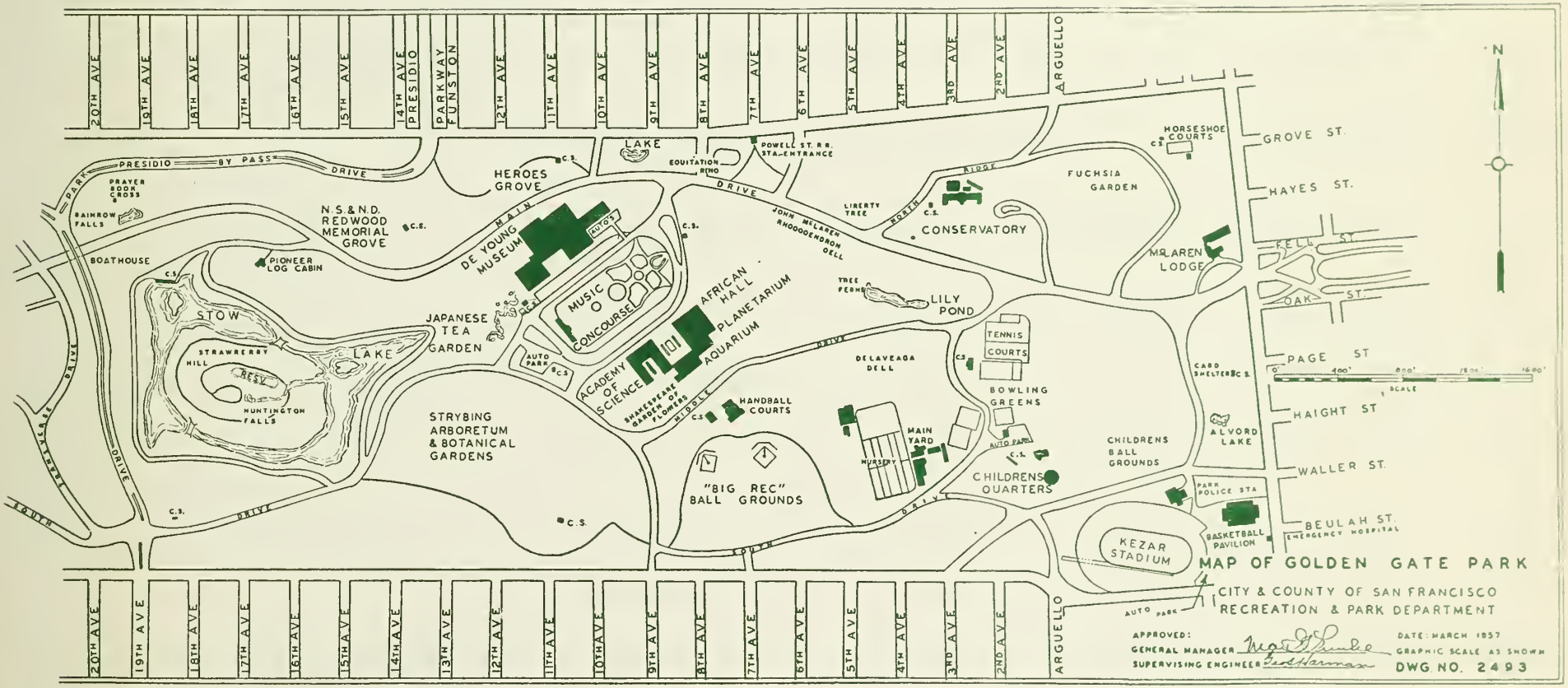
20TH AVE
19TH AVE
18TH AVE
17TH AVE
16TH AVE
15TH AVE
14TH AVE
PRESIDIO
PARKWAY FUNSTON
12TH AVE
11TH AVE
10TH AVE
9TH AVE
8TH AVE
7TH AVE
6TH AVE
5TH AVE
4TH AVE
3RD AVE
2ND AVE
ARGUELLO
PRESIDIO BY PASS DRIVE
PARK PRESIDIO DRIVE
PRAYER BOOK CROSS
RAINBOW FALLS
BOATHOUSE
PIONEER LOG CABIN
N.S.&N.D. REDWOOD MEMORIAL GROVE
HEROES GROVE
LAKE
EQUITATION RING
POWELL ST. R.R. STA-ENTRANCE
MAIN DRIVE
DE YOUNG MUSEUM
AUTO'S
MUSIC CONCOURSE
JAPANESE TEA GARDEN
STOW LAKE
STRAWBERRY HILL
RESV
HUNTINGTON FALLS
AUTO PARK
ACADEMY OF SCIENCE
AFRICAN HALL
PLANETARIUM
AQUARIUM
SHAKESPEARE GARDEN OF FLOWERS
MIDDLE DRIVE
HANDBALL COURTS
STRYBING ARBORETUM & BOTANICAL GARDENS
"BIG REC" BALL GROUNDS
SOUTH DRIVE
JOHN MCLAREN RHODODENDRON DELL
LIBERTY TREE
NORTH RIDGE DRIVE
CONSERVATORY
FUCHSIA GARDEN
HORSESHOE COURTS
TREE FERNS
LILY POND
DELAVEAGA DELL
TENNIS COURTS
BOWLING GREENS
MAIN YARD
NURSERY
CHILDRENS QUARTERS
CHILDRENS BALL GROUNDS
CARD SHELTER
ALVORD LAKE
PARK POLICE STA
BASKETBALL PAVILION
KEZAR STADIUM
AUTO PARK
MCLAREN LODGE
GROVE ST.
HAYES ST.
FELL ST.
OAK ST.
PAGE ST.
HAIGHT ST.
WALLER ST.
BEULAH ST.
EMERGENCY HOSPITAL
N
SCALE
MAP OF GOLDEN GATE PARK
CITY & COUNTY OF SAN FRANCISCO
RECREATION & PARK DEPARTMENT
APPROVED:
GENERAL MANAGER
SUPERVISING ENGINEER
DATE: MARCH 1957
GRAPHIC SCALE AS SHOWN
DWG. NO. 2493

VALUATION REPORT OF REAL PROPERTY OWNED BY THE CITY AND COUNTY OF SAN FRANCISCO

Valuations as of July 1, 1960
Areas expressed in square feet unless otherwise noted

Philip L. Rezos
Director of Property

LOCATION or NAME	DEPARTMENT	AREA	LAND	IMPROVEMENTS	BLOCK
Park Emergency Hospital on Stanyan St.	Health	(See Golden Gate Park)		$ 30,000	1168-A
Golden Gate Park Police Station (Stanyan St. opposite Waller St.)	Police	(See Golden Gate Park)		65,000	1168-A
Police Academy Fulton & 37th Avenue	Police	(See Golden Gate Park)		140,000	1168-A
Sewage Treatment Plant opposite 48th Avenue	Public Works	(See Golden Gate Park)		2,280,000	1168-A
Andrew Jackson School	Education	55,000	$ 70,000	215,000	1194
Lowell High School & Gymnasium	Education	104,844	157,200	870,000	1196
Engine Co. #21 1443 Grove Street	Fire	8,164	20,000	202,000	1200
Engine Co. #21, 1152 Oak St.	Fire	3,437	8,500	5,000	1215
Park Branch	Library	7,750	19,000	137,000	1229
Page-Broderick Nursery, 162'6" on S/S Page St. W. Broderick St. (Child Care Center)	Education	21,656	60,000	23,000	1236

VALUATION REPORT OF REAL PROPERTY OWNED BY THE CITY AND COUNTY OF SAN FRANCISCO

Valuations as of July 1, 1960
Areas expressed in square feet unless otherwise noted

Philip L. Rezos
Director of Property

LOCATION or NAME	DEPARTMENT	AREA	LAND	IMPROVEMENTS	BLOCK
Dudley Stone School (Elementary)	Education	53,905	$ 135,000	$ 465,000	1243
Castro Street Extension	Public Works	800	800		1260
Polytechnic High School	Education	139,263	280,000	2,330,000	1265
Sunset Tunnel	Municipal Ry.	39,456	60,000		1268
Sunset Tunnel (Sub-Surface Easements)	Municipal Ry.	36,900 (subsurface)	7,500		1269) 1270)
Grattan School (Elementary)	Education	50,895	100,000	181,000	1281
Grattan Playground	Recreation	66,400	132,000	153,000	1283
Fire Dept. Civil Defense 1249 Clayton Street	Fire	3,350	10,000	5,000	1292
Sea Cliff #2 Sewage Pumping Station	Public Works	9,000	18,000	107,000	1306
Sea Cliff #1 Sewage Pumping Station	Public Works	1,782	3,500	13,000	1309
Jas. D. Phelan Recreation Beach (50 year lease from State of Calif.)	Recreation	4.4 Ac.	State	123,000	1309

VALUATION REPORT OF REAL PROPERTY OWNED BY THE CITY AND COUNTY OF SAN FRANCISCO

Valuations as of July 1, 1960
Areas expressed in square feet unless otherwise noted

Philip L. Rezos
Director of Property

LOCATION or NAME	DEPARTMENT	AREA	LAND	IMPROVEMENTS	BLOCK
Lincoln Park	Park	193.35 Ac.	$7,734,000		1313
Palace of the Legion of Honor				$2,425,000	
Golf Club House				64,000	
Point Lobos Shoreline Development (50 year lease from State of California)	Recreation	6.3 Ac.	State		1313
Seal Rocks	Park	1 Acre			
Mountain Lake Park	Park	15.00 Ac.	1,960,000	4,500	1345
Presidio Park Way	Park	23.14 Ac.	2,600,000		1373) 1420) 1445) 1531) 1556) 1631) 1656)
Richmond Playground	Recreation	36,000	144,000	53,000	1378
Rochambeau Playground	Education	36,000	144,000		1384
Rochambeau Playground	Recreation (See School Department)			9,000	1384

VALUATION REPORT OF REAL PROPERTY OWNED BY THE CITY AND COUNTY OF SAN FRANCISCO

Valuations as of July 1, 1960
Areas expressed in square feet unless otherwise noted

Philip L. Rezos
Director of Property

LOCATION or NAME	DEPARTMENT	AREA	LAND	IMPROVEMENTS	BLOCK
Clement Tennis Courts	Education	36,000	$ 144,000		1403
Clement Tennis Courts	Recreation	(See School Department)		$ 5,000	1403
Alamo School (Elementary)	Education	60,000	240,000	535,000	1411
Richmond Tennis Court	Education	36,000	144,000		1415
Richmond Tennis Court	Recreation	(See School Department)			1415
Sutro School (Elementary)	Education	42,000	168,000	278,000	1421
George Peabody School (Elementary)	Education	36,000	144,000	208,000	1427
Richmond Branch	Library	36,000	144,000	156,000	1441
Presidio Junior High School	Education	144,000	576,000	1,150,000	1461
Engine Co. #47, 499 - 41st Ave.	Fire	5,410	21,500	100,000	1473
Sutro Heights	Park	19.56 Ac.	978,000		1484
Meyer Tank Lot	Water	6,000	24,000		1499
E/S 37th Ave. S. Geary Blvd.	Education	18,000	72,000		1508
Anza Branch	Library	(See School Department)		153,000	1508

VALUATION REPORT OF REAL PROPERTY OWNED BY THE CITY AND COUNTY OF SAN FRANCISCO

Valuations as of July 1, 1960
Areas expressed in square feet unless otherwise noted

Philip L. Rezos
Director of Property

LOCATION or NAME	DEPARTMENT	AREA	LAND	IMPROVEMENTS	BLOCK
Engine Co. #36 - Truck #14 551 - 26th Ave.	Fire	3,600	$ 14,400	$ 30,000	1518
Argonne Playground	Education	36,000	144,000		1526
Argonne Playground	Recreation	(See School Department)		5,000	1526
E/S Funston Ave. S. Geary Blvd.	Education	3,984	15,500		1532
Engine Co. #46, 441 - 12th Ave.	Fire	8,160	32,500	150,000	1532
8th Ave. near Geary Blvd. Substation	Municipal Ry.	6,000	24,000	65,000	1536
Richmond Police Station 451 Sixth Ave.	Police	36,000	144,000	62,500	1538
Geo. Washington High School Gymnasium and Athletic Field	Education	15.88 Ac.	2,300,000	3,381,000	1574
Lafayette School (Elementary)	Education	74,400	297,500	540,000	1579
Balboa St. & La Playa Terminal Loop	Municipal Ry.	17,400	52,200		1595
E/S 37th Ave. S. Balboa St.	Education	18,000	72,000		1608

VALUATION REPORT OF REAL PROPERTY OWNED BY THE CITY AND COUNTY OF SAN FRANCISCO

Valuations as of July 1, 1960
Areas expressed in square feet unless otherwise noted

Philip L. Rezos
Director of Property

LOCATION or NAME	DEPARTMENT	AREA	LAND	IMPROVEMENTS	BLOCK
W/S 30th Ave. S. Balboa St. Leased until Feb. 12, 1964 (Lucinda Weeks Foundation, Lessee)	Education	36,000	$ 144,000		1614
Cabrillo School (Elementary)	Education	48,383	193,000	$ 100,000	1620
Argonne School (Elementary)	Education	68,520	274,000	131,000	1627
Frank McCoppin (Elementary)	Education	42,000	168,000	273,000	1638
Argonne Nursery E/S 16th Av. S. Cabrillo St. Child Care Center	Education	38,250	153,000	16,000	1658
Fulton Playground	Education	36,000	144,000		1670
Fulton Playground	Recreation	(See School Department)		12,500	1670
Cabrillo Playground	Education	36,000	144,000		1681
Cabrillo Playground	Recreation	3,000	12,000	12,500	1681
Sunset Parkway	Public Works	54.11 Ac.	3,088,000		1714) 1791) 1817) 1882) 1907) 2013) 2073) 2098) 2156)

VALUATION REPORT OF REAL PROPERTY OWNED BY THE CITY AND COUNTY OF SAN FRANCISCO

Valuations as of July 1, 1960
Areas expressed in square feet unless otherwise noted

Philip L. Rezos
Director of Property

LOCATION or NAME	DEPARTMENT	AREA	LAND	IMPROVEMENTS	BLOCK
Sunset Parkway (Continued)					2181) 2313) 2365) 2389) 2437) 2460-A 2505-A 2520-A
75' x 100' Lot, N.E. Corner 16th & Irving Sts.	Fire	7,500	$ 30,000		1735
Laguna Honda School (Elementary)	Education	48,000	120,000	$ 314,000	1761
Engine Co. #22 1348 - 10th Ave.	Fire	3,600	10,800	20,000	1764
Sunset Branch	Library	7,500	22,500	122,500	1773
Jefferson School (Elementary)	Education	82,500	250,000	50,000	1773
Jefferson Nursery W/S 24th Ave. S. Irving St. (Child Care Center)	Education	36,000	108,000	16,000	1779

VALUATION REPORT OF REAL PROPERTY OWNED BY THE CITY AND COUNTY OF SAN FRANCISCO

Valuations as of July 1, 1960
Areas expressed in square feet unless otherwise noted

Philip L. Rezos
Director of Property

LOCATION or NAME	DEPARTMENT	AREA	LAND	IMPROVEMENTS	BLOCK
Francis Scott Key School Annex (Elementary)	Education	60,000	$ 135,000	$ 195,000	1797
Engine Co. #45, 1348 - 45th Ave.	Fire	3,600	7,200	150,000	1799
Terminal Loop	Municipal Ry.	2,625	5,000		1805
Lake Honda Tract	Water	21,152	42,000		1852
Columbus School (Elementary)	Education	78,007	156,000	260,000	1858
Lawton School (Elementary)	Education	90,000	180,000	900,000	1876
Francis Scott Key School (Elementary)	Education	90,000	180,000	740,000	1888
Sunset Playground	Recreation	144,000	288,000	212,000	1915
Lake Honda Tract	Water	82,570	206,000		1937
Jose Noriega Home School (Project #67)	Education	61,020	122,000	234,000	2005
Grand View Park	Park	1.10 Ac.	17,500		2034-A
W/S Laguna Honda Blvd. 1514' x 150', irregular Slope Protection	Public Works	5.2 Ac.	55,000		2044) 2120)

VALUATION REPORT OF REAL PROPERTY OWNED BY THE CITY AND COUNTY OF SAN FRANCISCO

Valuations as of July 1, 1960
Areas expressed in square feet unless otherwise noted

Philip L. Rezos
Director of Property

LOCATION or NAME	DEPARTMENT	AREA	LAND	IMPROVEMENTS	BLOCK
Engine Co. #44, Tank Wagon #15 1935 - 32nd Ave.	Fire	15,000	$ 30,000	$ 250,000	2102
Sunset Reservoir	Water	34.38 Ac.	2,150,000	3,936,000	2107
E/S 9th Ave. S. Ortega St.	Education	32,065	64,000		2126
John P. Murphy Playground	Recreation	21,182	42,000	35,000	2126
Sunset Heights Park	Park	4.87 Ac.	125,000		2132-A) 2132-B)

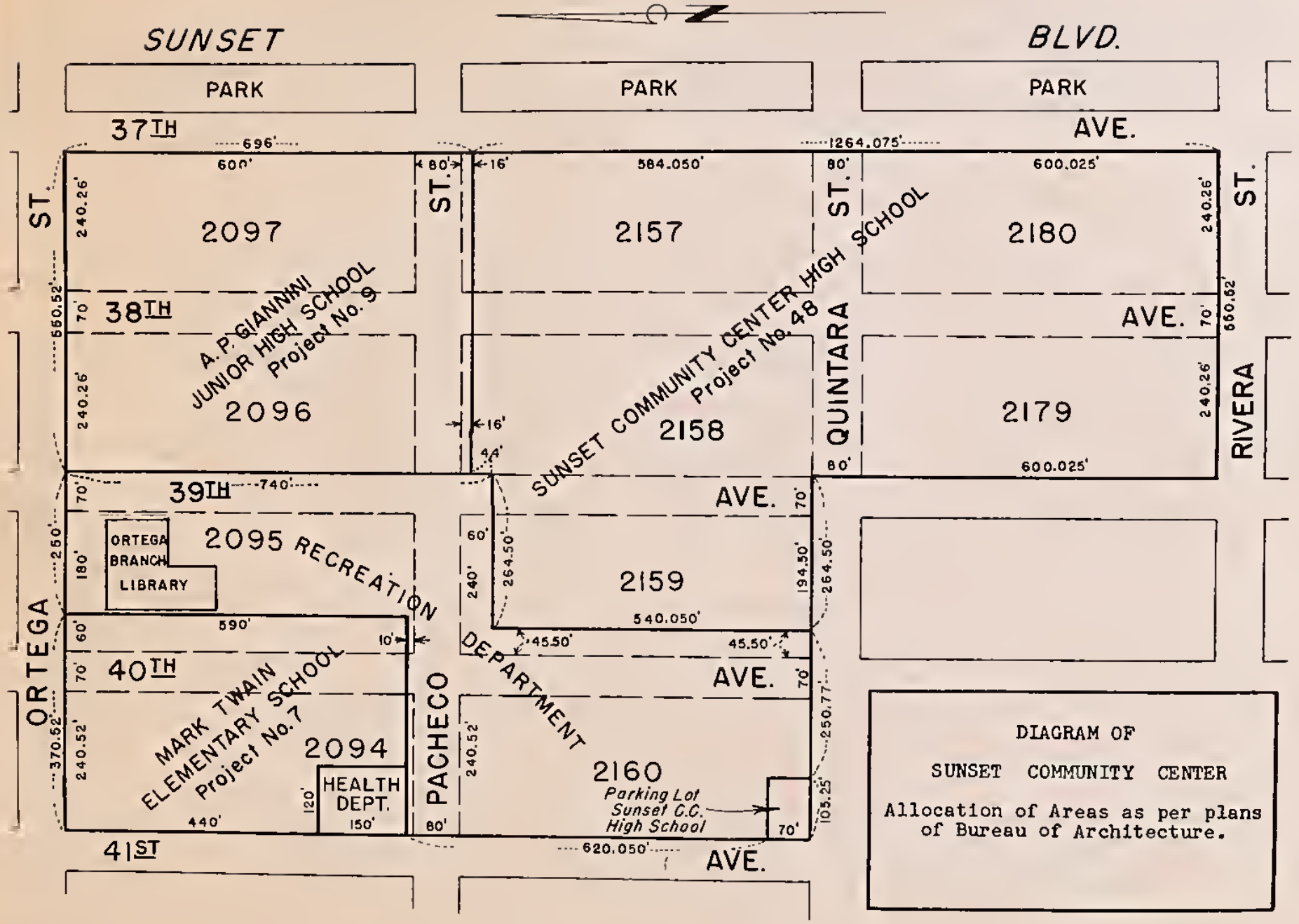

DIAGRAM OF

SUNSET COMMUNITY CENTER

Allocation of Areas as per plans of Bureau of Architecture.

VALUATION REPORT OF REAL PROPERTY OWNED BY THE CITY AND COUNTY OF SAN FRANCISCO

Valuations as of July 1, 1960
Areas expressed in square feet unless otherwise noted

Philip L. Rezos
Director of Property

LOCATION or NAME	DEPARTMENT	AREA	LAND	IMPROVEMENTS	BLOCK
SUNSET COMMUNITY CENTER (Total Area including streets) 43.006 Ac.					
Mark Twain Elementary School Project #7	Education	4.605 Ac.	$230,000	$ 764,000	2094) *2095)
Health Center 150' x 120'	Health	0.413 Ac.	36,000	92,000	2094
West Sunset Playground	Recreation	9.768 Ac.	488,000	180,000	*2095) *2096) *2158) *2159) *2160)
Ortega Branch Library	Library (See Recreation Dept.)			169,000	*2095)
A. P. Giannini Junior High School Project #9	Education	8.796 Ac.	440,000	3,042,000	*2096) *2097) *2157) *2158)
Sunset Community Center High School	Education	19.255 Ac.	962,000		*2157) *2158) *2159) *2179) *2180)
Parking Area - 70' x 105.25'	Education	0.169 Ac.	14,500		*2160

Departmental allocation of areas, as per plans of Bureau of Architecture, and therefore subject to change when jurisdictional status is finally determined.

*Merged into Assessor's Block 2094 in 1953.

VALUATION REPORT OF REAL PROPERTY OWNED BY THE CITY AND COUNTY OF SAN FRANCISCO

Valuations as of July 1, 1960
Areas expressed in square feet unless otherwise noted

Philip L. Rezos
Director of Property

LOCATION or NAME	DEPARTMENT	AREA	LAND	IMPROVEMENTS	BLOCK
Robert Louis Stevenson Elementary School (Project #5)	Education	144,000	$ 288,000	$1,465,000	2154
Juan Crespi Home School Quintara St. Bet. 24th & 25th Aves. (Project #26)	Education	42,000	84,000	225,000	2193
Abraham Lincoln High School	Education	704,000	1,150,000	5,250,000	2194
Engine Co. #49, 2155 - 18th Ave.	Fire	6,000	12,000	80,000	2199
Lot 50' x 54' more or less (Lot 1)	Municipal Ry.	2,692	2,700		2203
Lot 125' x 58' more or less (Lot 1-A)	Education	7,316	4,000		2203
Lot 50' x 66' more or less (Lot 3)	Education	3,295	3,300		2203
School Project #13 (Part acquired)	Education	36,000	36,000		2204
Lot 50' x 100' (Lot 29)	Education	5,000	5,000		2204
Lot 100' x 120' (Lot 30)	Education	12,000	12,000		2204
Lot 25' x 120' (Lot 26)	Education	3,000	3,000		2205

VALUATION REPORT OF REAL PROPERTY OWNED BY THE CITY AND COUNTY OF SAN FRANCISCO

Valuations as of July 1, 1960
Areas expressed in square feet unless otherwise noted

Philip L. Rezos
Director of Property

LOCATION or NAME	DEPARTMENT	AREA	LAND	IMPROVEMENTS	BLOCK
Lot 150' x 120' (Lot 21-A)	Education	18,000	$ 18,000		2205
Lot 100' x 120' (Lots 18, 18-A, 19 and 20)	Education	12,000	12,000		2205
Lot 100' x 120' (Lot 17)	Education	12,000	12,000		2205
Forest Hill Tank	Water	12,147	12,000		2207
Sunset Tank & Pump Station	Water	12,000	24,000	$ 20,000	2305
Herbert Hoover Junior High School	Education	10.869 Ac.	435,000	3,185,000	2336) 2337) 2337-A) 2338-A) 2340) 2340-A) 2341) 2342)
Street Cleaning Department 125' x 100' on 19th Ave.	Public Works	12,500	35,000	50,000	2347
McCoppin Square	Park	7.57 Ac.	660,000		2351
Parkside Branch (85' x 148')	Library (See Park Department)			174,000	2351

VALUATION REPORT OF REAL PROPERTY OWNED BY THE CITY AND COUNTY OF SAN FRANCISCO

Valuations as of July 1, 1960
Areas expressed in square feet unless otherwise noted

Philip L. Rezos
Director of Property

LOCATION or NAME	DEPARTMENT	AREA	LAND	IMPROVEMENTS	BLOCK
130' x 150' W/S 24th Ave. S. Santiago St.	Education	19,500	$ 30,000		2353
Taraval Police Station 24th Ave. & Taraval St.	Police (See School Department)			$ 187,000	2353
Phoebe Apperson Hearst Home School Project #62	Education	120,000	240,000	236,000	2370
Ulloa School (Elementary) Auxiliary Firehouse	Education	78,000	195,000	140,000	2387
Carl Larsen Park	Park	6.61 Ac.	576,000		2420) 2477)
Parkside School (Elementary)	Education	90,000	180,000	310,000	2425
30' x 120' W/S 44th Ave. S. Vicente St.	Fire	6,000	12,000		2452
Ulloa School (Elementary) New Site, Project #1, includes part of 41st Ave., vacated.	Education	173,200	346,000	1,000,000	2455
South Sunset Playground Includes part of 41st Ave., vacated.	Recreation	156,800	314,000	24,000	2456

VALUATION REPORT OF REAL PROPERTY OWNED BY THE CITY AND COUNTY OF SAN FRANCISCO

Valuations as of July 1, 1960
Areas expressed in square feet unless otherwise noted

Philip L. Rezos
Director of Property

LOCATION or NAME	DEPARTMENT	AREA	LAND	IMPROVEMENTS	BLOCK
Parkside Square, 26th to 28th Aves., Vicente to Wawona St.	Park	7.48 Ac.	$ 500,000		2469
Pinelake Park Playground	Recreation	30.958 Ac.	350,000		2500-A
Pinelake Sewage Pumping Station	Public Works	(See Recreation Dept.)		$ 27,300	2500-A
Sigmund Stern Recreation Grove	Recreation	33.149 Ac.	600,000	55,000	2488
Buena Vista Park	Park	36.00 Ac.	1,440,000		2601
Sunset Tunnel (Sub-Surface Easements)	Municipal Ry.	9.309	900		2603
Sunset Tunnel (Sub-Surface Easements)	Municipal Ry.	2,945	300		2608
Sunset Tunnel (Sub-Surface Easements)	Municipal Ry.	9,956	1,000		2609
Sunset Tunnel (Sub-Surface Easements)	Municipal Ry.	10,157	1,000		2610
Sunset Tunnel (Sub-Surface Easements)	Municipal Ry.	4,473	450		2611

VALUATION REPORT OF REAL PROPERTY OWNED BY THE CITY AND COUNTY OF SAN FRANCISCO

Valuations as of July 1, 1960
Areas expressed in square feet unless otherwise noted

Philip L. Rezos
Director of Property

LOCATION or NAME	DEPARTMENT	AREA	LAND	IMPROVEMENTS	BLOCK
McKinley School (Elementary)	Education	73,600	$ 150,000	$ 365,000	2612
Roosevelt Way at Henry St.	Public Works	14,894	15,000		2612
Corona Heights Playground and Junior Museum	Recreation	16.558 Ac.	165,000	390,000	2615
Lot 12 - 125' x 25'	Recreation	3,125	3,000		2620
Lot 21 - 30.75' x 102.75'	Recreation	3,124	2,000		2622
Mt. Olympus	Park	10,000	20,000		2629-A
Engine Co. #40 W/S Stanyan, S. Parnassus	Fire	11,150	22,000	240,000	2630
Twin Peaks Boulevard & Park	Park	13.58 Ac.	130,000		2643
Interior Park Belt (Green Belt)	Park	8.37 Ac.	181,000		2643 2643-A 2664
View Protection for Twin Peaks Boulevard	Public Works	1.981 Ac.	35,000		2643
Laguna Honda Home	Health	64.33 Ac.	1,330,000	9,360,000	2643) 2842)

VALUATION REPORT OF REAL PROPERTY OWNED BY THE CITY AND COUNTY OF SAN FRANCISCO

Valuations as of July 1, 1960
Areas expressed in square feet unless otherwise noted

Philip L. Rezos
Director of Property

LOCATION or NAME	DEPARTMENT	AREA	LAND	IMPROVEMENTS	BLOCK
Laguna Honda Reservoir	Water	32.39 Ac.	$ 600,000		2643-A) 2734) 2819) 2842)
Firehouse Site S.E. Corner Clarendon Ave. & Olympia Way	Fire	17,600	35,000		2643-A
Sutro Reservoir Site	Water	13.61 Ac.	405,000		2643-A
Corbett Avenue	Public Works	2,298	1,150		2651
Ashby Tank, 1234 Clayton St.	Fire	7,821	12,000		2655
Market Street Extension	Public Works	58	50		2657
Market Street Extension	Public Works	1,088	2,000		2658
Market Street Extension	Public Works	4,711	2,500		2659
Clarendon Heights Tank	Water	126,148	83,000		2662
School Project #130	Education	3.10 Ac.	195,000		2684
Eureka Valley Playground	Recreation	83,500	120,000	$ 560,000	2694

VALUATION REPORT OF REAL PROPERTY OWNED BY THE CITY AND COUNTY OF SAN FRANCISCO

Valuations as of July 1, 1960
Areas expressed in square feet unless otherwise noted

Philip L. Rezos
Director of Property

LOCATION or NAME	DEPARTMENT	AREA	LAND	IMPROVEMENTS	BLOCK
Douglas School (Elementary) Project #21	Education	31,405	$ 48,000	$ 503,000	2697
Market Street Extension	Public Works	750	750		2703
Market Street Extension	Public Works	2,250	3,000		2704
Market Street Extension	Public Works	2,800	1,400		2713
Market Street Extension	Public Works	8,692	11,000		2716
Old Twin Peaks School (Elementary)	Education	28,600	43,000	35,000	2718
Summit Reservoir Site	Water	0.605 Ac.	12,000		2719-C
Twin Peaks Reservoir	Fire	28.54 Ac.	560,000		2719-C
Christmas Tree Point Lands	Real Estate	9.00 Ac.	150,000		2719-C
Pipe Line Right of Way	Fire	5,000	4,000		2721
Twin Peaks Elementary School Project #12	Education	4.12 Ac.	80,000	434,000	2745) 2756)
Market Street Extension (Lot 3)	Public Works	1,621	2,500		2746

VALUATION REPORT OF REAL PROPERTY OWNED BY THE CITY AND COUNTY OF SAN FRANCISCO

Valuations as of July 1, 1960
Areas expressed in square feet unless otherwise noted

Philip L. Rezos
Director of Property

LOCATION or NAME	DEPARTMENT	AREA	LAND	IMPROVEMENTS	BLOCK
Market Street Extension	Public Works	18,825	$ 65,000		2754
Market Street Extension	Public Works	6,733	6,700		2763
Alvarado School (Elementary)	Education	79,247	120,000	$ 437,000	2773
Market Street Extension	Public Works	10,106	20,000		2778
Engine Co. #24, 100 Hoffman Ave.	Fire	5,550	8,000		2801
Noe Valley Tennis Courts	Education	40,280	60,000		2829
Noe Valley Tennis Courts	Recreation (See School Department)			5,000	2829
Portola Drive	Public Works	38,825	38,000		2832
Youth Guidance Center	Juvenile Court	14.287 Ac.	285,000	4,115,000	2842
Portola Drive	Public Works	50,140	43,000		2848
Laguna Honda Tunnel Station	Municipal Ry.	29,050	60,000	125,000	2864
Laguna Honda Home (Portion alongside Tunnel Station)	Health	0.49 Ac.	43,000		2864

VALUATION REPORT OF REAL PROPERTY OWNED BY THE CITY AND COUNTY OF SAN FRANCISCO

Valuations as of July 1, 1960
Areas expressed in square feet unless otherwise noted

Philip L. Rezos
Director of Property

LOCATION or NAME	DEPARTMENT	AREA	LAND	IMPROVEMENTS	BLOCK
Crosstown Freeway	Public Works	47,289	$ 70,000		2890) 6733-A) 6736) 6738) 6745) 6746) 6748)
Glen Park Reservoir Land	Hetch Hetchy	30.194 Ac.	300,000		2893) 2894) 2894-A) 2895) 2898) 2899) 2900) 2905) 2906) 2907) 2909) 2910) 2911) 2939) 2953) 2964) 2965) 2966) 6608)

VALUATION REPORT OF REAL PROPERTY OWNED BY THE CITY AND COUNTY OF SAN FRANCISCO

Valuations as of July 1, 1960
Areas expressed in square feet unless otherwise noted

Philip L. Rezos
Director of Property

LOCATION or NAME	DEPARTMENT	AREA	LAND	IMPROVEMENTS	BLOCK
Mt. Davidson Park	Park	39.42 Ac.	$ 394,000		2961-A) 3015)
Glen Park Playground	Recreation	7.84 Ac.	157,000	$ 112,800	2909-A
Glen Park Day Camp	Recreation	62.679 Ac.	625,000		2909-A) 2939/43) 2950/53) 2965) 6625/26) 6644)
Lot No. 1 (Triangle shape)	Public Works	9,525	19,000		2918-A
West Portal Branch	Library	9,250	25,000	170,000	2919
Stanford Heights Reservoir	Water	161,216	240,000		2946-A
Miraloma Playground Site	Recreation	98,140	195,000	138,000	2955-B
Miraloma School (Elementary)	Education	101,600	200,000	990,000	2963-A
West Portal School (Elementary)	Education	122,324	240,000	525,000	2979
West Portal Playground	Recreation	82,500	160,000	45,000	2979

VALUATION REPORT OF REAL PROPERTY OWNED BY THE CITY AND COUNTY OF SAN FRANCISCO

Valuations as of July 1, 1960
Areas expressed in square feet unless otherwise noted

Philip L. Rezos
Director of Property

LOCATION or NAME	DEPARTMENT	AREA	LAND	IMPROVEMENTS	BLOCK
Engine Co. #39, 1091 Portola Drive	Fire	29,984	$ 60,000	$ 110,000	2982
Sewer Drainage	Public Works	5,000	5,000		3064
Sewer Drainage	Public Works	5,000	5,000		3088
Sunnyside School (Elementary)	Education	64,687	97,000	308,000	3121
City College	Education	57.96 Ac.	3,475,000	6,220,000	3179
Balboa Park	Park	31.45 Ac.	1,885,000		3179
600 Ocean Ave.	Recreation	2.25 Ac.	120,000		3179
Ingleside Police Station (Balboa Park)	Police	1.12 Ac.	75,000	62,500	3179
Balboa Park Reservoir Site	Water	28.56 Ac.	1,650,000		3180
Phelan Loop	Municipal Ry.	1.60 Ac.	120,000		3180
Engine Co. #38 - Tank Wagon #10 N/W Cor. Ocean & Phelan Aves.	Fire	15,316	30,000	290,000	3180
Commodore Sloat School (Elementary)	Education	195,266	390,000	365,000	3256

VALUATION REPORT OF REAL PROPERTY OWNED BY THE CITY AND COUNTY OF SAN FRANCISCO

Valuations as of July 1, 1960
Areas expressed in square feet unless otherwise noted

Philip L. Rezos
Director of Property

LOCATION or NAME	DEPARTMENT	AREA	LAND	IMPROVEMENTS	BLOCK
Aptos Junior High School	Education	121,974	$ 240,000	$1,750,000	3266-A
Aptos Playground	Recreation	202,000	400,000	30,000	3266-A
#150 Otis St., 50 Vara Lot	Education	18,906	60,000		3513
#150 Otis St.	Juvenile Court (See School Department)			445,000	3513
N.W. Corner Lot 7 (30' x 40', irregular)	Public Works	1,369	3,400		3513
Harrison Street Warehouse	Education	33,050	100,000	300,000	3520
Old Corporation Yard (See new site - Blocks 4341, 4342, and 4343.)	Public Works	26,170	52,500		3523
100' x 125' on E. Sanchez St. Engine Co. #27 - Truck Co. #6 Salvage Corps #2 - Tank Wagon #9	Fire	12,500	25,000	265,000	3542
Marshall School (Elementary)	Education	33,900	68,000	215,000	3553
Continuation High School	Education	36,400	140,000	432,000	3554
Engine Co. #7, 3160 - 16th St.	Fire	2,125	8,500	35,000	3555
McCreery Branch	Library	18,906	65,000		3564

VALUATION REPORT OF REAL PROPERTY OWNED BY THE CITY AND COUNTY OF SAN FRANCISCO

Valuations as of July 1, 1960
Areas expressed in square feet unless otherwise noted

Philip L. Rezos
Director of Property

LOCATION or NAME	DEPARTMENT	AREA	LAND	IMPROVEMENTS	BLOCK
Clarendon Heights Pumps	Water	16,500	$ 55,000	$	3564
Sanchez School (Elementary)	Education	72,921	220,000	428,000	3565
Everett Junior High School	Education	183,279	550,000	1,350,000	3565
Mission High School	Education	234,640	700,000	2,185,000	3579
Mission Park	Park	13.37 Ac.	1,850,000		3586) 3599)
New Site for Drill Tower & Fire College, Engine Co. #10, Truck Co. #7, Tank Wagon #11, Salvage Corps #4, S/S 19th St., bet. Shotwell & Folsom	Fire	74,950	225,000	566,000	3594
Mission Playground	Education	30,278	60,000		3597
Mission Playground	Recreation	47,383	60,000	65,000	3597
Church Street Line	Municipal Ry.	28,153	28,000		3606
Folsom Playground	Recreation	34,300	65,000	5,000	3611
25' x 122' 6" E/S Folsom N. 22nd St.	Fire	3,067	7,000		3613

VALUATION REPORT OF REAL PROPERTY OWNED BY THE CITY AND COUNTY OF SAN FRANCISCO

Valuations as of July 1, 1960
Areas expressed in square feet unless otherwise noted

Philip L. Rezos
Director of Property

LOCATION or NAME	DEPARTMENT	AREA	LAND	IMPROVEMENTS	BLOCK
John A. O'Connell Vocational & Technical Institute	Education	67,375	$ 190,000	$3,195,000	3613
Mission-Bartlett Parking Plaza Lease to Mission Merchants Assn. Month to month basis.	Real Estate	66,089	300,000		3616
Church Street Line	Municipal Ry.	29,430	30,000		3619
Edison Nursery, 228' x 125' on Church St. Auxiliary Firehouse. Child Care Center	Education	28,899	58,000	22,000	3620
Edison School (Elementary)	Education	80,275	160,000	500,000	3630
Samuel Gompers Trades School	Education	56,237	280,000	680,000	3636
Hawthorne School (Elementary)	Education	69,515	140,000	380,000	3638
Horace Mann Junior High School	Education	111.536	335,000	1,010,000	3643
Mission Police Station (Lot 5)	Police	23,549	75,000	193,000	3644
Engine Co. #17, 416 Jessie St.	Fire	1,875	12,300	18,000	3704
Truck Co. #1 - Rescue Squad #1 420 Jessie St. (Leased out)	Fire	3,750	24,600	30,000	3704

VALUATION REPORT OF REAL PROPERTY OWNED BY THE CITY AND COUNTY OF SAN FRANCISCO

Valuations as of July 1, 1960
Areas expressed in square feet unless otherwise noted

Philip L. Rezos
Director of Property

LOCATION or NAME	DEPARTMENT	AREA	LAND	IMPROVEMENTS	BLOCK
S.E. Corner Fifth & Market Sts. (Lincoln Bldg. leased for 20 years to S.F. Holding Co., beginning July 1, 1943, Rental $29,500 per month)	Education	75,625	$5,600,000	$1,400,000	3705
Stevenson St. near 2nd St. Substation	Municipal Ry.	4,644	22,000	65,000	3708
Engine Co. #4 - Water Towers #1 & 2, Air Compressor #1 - Searchlight 676 Howard St.	Fire	4,400	17,000	240,000	3722
147 Natoma St., 40' x 80'	Fire	3,200	12,800	25,000	3722
5th & Mission Parking Facility	Real Estate	99,750	1,247,000	2,100,000	3724
Lincoln School, N/S Harrison St. W. Fourth St. (Elementary)	Education	37,325	120,000	90,000	3752
Southern Police Station 360 Fourth St.	Police	12,000	42,000	106,000	3752
Columbia Park Elementary School	Education	110,000	385,000	285,000	3754
Engine Co. #6, Salvage Corps #1, 356 Seventh St.	Fire	4,250	15,000	200,000	3755

VALUATION REPORT OF REAL PROPERTY OWNED BY THE CITY AND COUNTY OF SAN FRANCISCO

Valuations as of July 1, 1960
Areas expressed in square feet unless otherwise noted

Philip L. Rezos
Director of Property

LOCATION or NAME	DEPARTMENT	AREA	LAND	IMPROVEMENTS	BLOCK
Hall of Justice	Public Works	8.464 Ac.	$1,290,000	Under Construction	3759
Parking Easement	Public Works	129,677	150,000		3759
South Park	Park	37,759	75,000		3775
Bryant Street Pipe Yard	Water	59,812	209,000	$ 8,800	3777
Engine Co. #35 - Truck Co. #8 38 Bluxome St.	Fire	6,000	18,000	160,000	3786
Pumping Station #1, 698 - 2nd St.	Fire	16,000	56,000	1,300,000	3788
Sewage Pumping Station S/S 4th St. bet. Berry & Channel Sts.	Public Works	2,100	8,400		3804
Engine Co. #19, 1300 - 4th St.	Fire	27,108	84,000	103,000	3837
Bryant and Alameda Sts. Substation & Storeroom	Municipal Ry.	48,000	144,000	202,000	3904
Warehouse for Purchaser of Supplies	Purchasing	41,652	125,000	272,000	3925
50'3" x 152'1-3/4", irregular	General	3,655	10,000		3926

VALUATION REPORT OF REAL PROPERTY OWNED BY THE CITY AND COUNTY OF SAN FRANCISCO

Valuations as of July 1, 1960
Areas expressed in square feet unless otherwise noted

Philip L. Rezos
Director of Property

LOCATION or NAME	DEPARTMENT	AREA	LAND	IMPROVEMENTS	BLOCK
Engine Co. #29, N.E. Corner Vermont & 16th Sts., 50' x 119'	Fire	5,950	$ 18,000	$ 170,000	3935
Franklin Square	Park	192,000	576,000		3963
Car Barn	Municipal Ry.	192,000	576,000	1,400,000	3971
Jackson Playground	Park	192,000	576,000		3981
Jackson Playground	Recreation (See Park Department)				3981
Buena Vista Building (Warehouse	Education	20,000	30,000	75,000	4023
Patrick Henry School (Elementary) Project #24	Education	64,500	130,000	1,170,000	4029
Daniel Webster School (Elementary)	Education	55,000	110,000	368,000	4066
50' x 75' on 20th St.	Library	3,750	6,000	95,000	4068
Matt. I. Sullivan School Site	Education	29,500	30,000		4068
City and County Hospital (Normal number of beds - 1200) (Emergency " " " - 1400)	Health	913,730	1,830,000	12,900,000	4090) 4140) 4154)

VALUATION REPORT OF REAL PROPERTY OWNED BY THE CITY AND COUNTY OF SAN FRANCISCO

Valuations as of July 1, 1960
Areas expressed in square feet unless otherwise noted

Philip L. Rezos
Director of Property

LOCATION or NAME	DEPARTMENT	AREA	LAND	IMPROVEMENTS	BLOCK
McKinley Square	Park	130,076	$ 130,000		4076) 4091)
Engine Co. #48, 798 Wisconsin St.	Fire	5,000	10,000	$ 47,500	4097
Irving M. Scott School (Elementary)	Education	30,000	45,000	119,000	4107
Potrero Police Station Emergency Hospital, 2300 Third St.	Police	12,000	36,000	100,000	4108
Engine Co. #16 909 Tennessee St.	Fire	5,000	10,000	98,000	4108
Bryant School (Elementary)	Education	30,000	60,000	273,000	4151
25' x 80' E/S De Haro St. N. 23rd St.	Fire	2,000	2,000		4160
Potrero Heights Reservoir	Water	40,000	40,000		4161
Potrero Playground	Recreation	415,680	160,000	400,000	4163
24th & Utah Sts. Garage	Municipal Ry.	80,000	160,000	343,000	4213
Starr King School (Elementary) New location	Education	65,900	67,000	843,000	4219

VALUATION REPORT OF REAL PROPERTY OWNED BY THE CITY AND COUNTY OF SAN FRANCISCO

Valuations as of July 1, 1960
Areas expressed in square feet unless otherwise noted

Philip L. Rezos
Director of Property

LOCATION or NAME	DEPARTMENT	AREA	LAND	IMPROVEMENTS	BLOCK
Sunshine School (Elementary)	Education	39,000	$ 98,000	$ 474,000	4273
James Rolph Jr. Playground	Recreation	134,334	305,000	7,600	4276
Starr King School Annex (Elementary)	Education	40,000	120,000	198,500	4277
Engine Co. #37, Truck Co. #9 2501 - 25th St.	Fire	7,500	15,000	55,000	4279
Potrero Nursery (Child Care Center)	Education	25,000	37,500	30,000	4287
Corporation Yard	Public Works	6.310 Ac.	687,000	706,000	4341/4343
Engine Co. #25, 3305 Third St.	Fire (State Property)			110,000	4502-A
Hunters Point Sewage Pumping Station	Public Works	1,662	2,000	83,000	4646
Hunters Point #1 School	Education	0.972 Ac.	40,000	54,000	4700
Sir Francis Drake (Elementary)	Education	4.774 Ac.	208,000	1,116,000	4700
Jedediah Smith Elementary School	Education	2.481 Ac.	120,000	1,080,000	4700
Jedediah Smith School Annex	Education	1.163 Ac.	50,000	102,000	4700

VALUATION REPORT OF REAL PROPERTY OWNED BY THE CITY AND COUNTY OF SAN FRANCISCO

Valuations as of July 1, 1960
Areas expressed in square feet unless otherwise noted

Philip L. Rezos
Director of Property

LOCATION or NAME	DEPARTMENT	AREA	LAND	IMPROVEMENTS	BLOCK
Hunters Point No. II School	Education	2.575 Ac.	125,000	$ 137,000	4700
Hunters Point Child Care Center #1	Education	0.451 Ac.	20,000	5,000	4700
Hunters Point School No. II Annex	Education	0.319 Ac.	14,000	5,000	4700
90' x 100' (Tank Site)	Water	9,000	9,000		4700
25' x 100' on Palou Ave. W. of Jennings St.	Public Works	2,500	2,500		4731
Engine Co. #11, Truck Co. #17 S. Cor. Ingalls St. & Shafter Ave.	Fire	10,000	20,000	237,500	4792
Yosemite Ave. Sewage Pumping Station	Public Works	3,000	6,000	335,500	4832
Market Place 200' x 600'	General	120,000	12,000		4903
Double Rock School (Elementary)	Education	52,500	105,000		4909
Fitzgerald Ave. Sewage Pumping Station	Public Works	900	900	62,000	4916
Market Place 200' x 600'	General	120,000	12,000		4920

VALUATION REPORT OF REAL PROPERTY OWNED BY THE CITY AND COUNTY OF SAN FRANCISCO

Valuations as of July 1, 1960
Areas expressed in square feet unless otherwise noted

Philip L. Rezos
Director of Property

LOCATION or NAME	DEPARTMENT	AREA	LAND	IMPROVEMENTS	BLOCK
Bret Harte Elementary School Project #10	Education	167,040	$ 330,000	$1,160,000	4944) 4964)
Candlestick Park	Park	77.36 Ac.	5,000,000	5,250,000	4945, etc.
Gilman Playground	Recreation	7.026 Ac.	300,000	5,000	4945-A) 4963) 4975)
N. Ingerson Ave. E. Hawes St.	General	2,500	1,250		4964
Bay View Park	Park	26.114 Ac.	130,000		4977) 4991)
Bay Shore Boulevard (Lot 5-D)	Public Works	1,863	500		4991
Bay Shore Boulevard	Public Works	2,400	2,400		5054-A
Bay Shore Boulevard	Public Works	14,400	14,500		5067
Candlestick Cove School (Elementary)	Education	41,700	80,000	90,000	5090

VALUATION REPORT OF REAL PROPERTY OWNED BY THE CITY AND COUNTY OF SAN FRANCISCO

Valuations as of July 1, 1960
Areas expressed in square feet unless otherwise noted

Philip L. Rezos
Director of Property

LOCATION or NAME	DEPARTMENT	AREA	LAND	IMPROVEMENTS	BLOCK
North Point Sludge Treatment Plant at Islais Creek	Public Works	28.741 Ac.	$2,440,000	$7,550,000	5252) 5261))
Consolidated Shops	Purchaser (See Public Works)			900,000	5262) 5270/71) 5280/81) 5288/89) 5298) 5304)
115' on S/S Jerrold Ave. E. of Barnevald Ave., Pipe Yard	Public Works	60,600	120,000		5286-A
17' Strip (Lot 4)	General	12,950	26,000		5286-A
Pump Station	Water	1,875	3,000		5308
Joseph Lee Playground	Recreation	80,000	120,000	303,000	5310
Burnett School (Elementary)	Education	40,000	60,000	771,000	5310
John Fremont Elementary School Project #17	Education	183,121	183,000	843,000	5346/47) 5351)
Pelton Junior High School Project #66	Education	298,533	300,000	2,368,000	5351) 5379/80)

VALUATION REPORT OF REAL PROPERTY OWNED BY THE CITY AND COUNTY OF SAN FRANCISCO

Valuations as of July 1, 1960
Areas expressed in square feet unless otherwise noted

Philip L. Rezos
Director of Property

LOCATION or NAME	DEPARTMENT	AREA	LAND	IMPROVEMENTS	BLOCK
Bay View School (Elementary) Auxiliary Firehouse	Education	70,000	$ 105,000	$ 435,000	5356
Bay Shore Boulevard	Public Works	2,650	3,500		5392
Silver Terrace Playground	Recreation	5.610 Ac.	105,000	118,000	5396) 5402)
Bay View Playground	Recreation	149,558	250,000	9,000	5420
Bay View Parkway	Public Works	9,580	12,000		5473
Le Conte School (Elementary)	Education	64,153	130,000	422,000	5503
Bernal Park	Park	91,380	126,000		5516
Lot 8	Public Works	1,200	1,000		5528
Bernal Heights Boulevard	Public Works	20.035 Ac.	100,000		5548, etc.
17' Strip	General	5,417	6,000		5588-A
Lot 21 - 25' x 70' Slope Protection Chapman Street	Public Works	1,750	400		5629
Paul Revere School (Elementary)	Education	35,000	52,000	335,000	5702

VALUATION REPORT OF REAL PROPERTY OWNED BY THE CITY AND COUNTY OF SAN FRANCISCO

Valuations as of July 1, 1960
Areas expressed in square feet unless otherwise noted

Philip L. Rezos
Director of Property

LOCATION or NAME	DEPARTMENT	AREA	LAND	IMPROVEMENTS	BLOCK
Bernal Center Library	Education	10,270	$ 15,000		5707
Bernal Center Library	Library (See School Department)			$ 165,000	5707
Bernal Center	Recreation	32,818	50,000		5707
College Hill Reservoir	Water	346,850	600,000		5710
Holly Park	Park	7.50 Ac.	375,000		5714-A
Junipero Serra School (Elementary)	Education	34,730	70,000	238,000	5718
45' x 100' Engine Co. #32, 194 Park St.	Fire	4,500	9,000	118,000	5720
Paul Revere School Annex (Elementary)	Education	31,500	45,000	334,000	5728
Farmers' Market	Agriculture	5.410 Ac.	180,000	175,000	5731) 5732) 5733) 5733-A) 5734)
Islais Creek Lots	Water	27,600	40,000		5735
St. Mary's Park Playground	Recreation	13.53 Ac.	400,000	400,000	5801

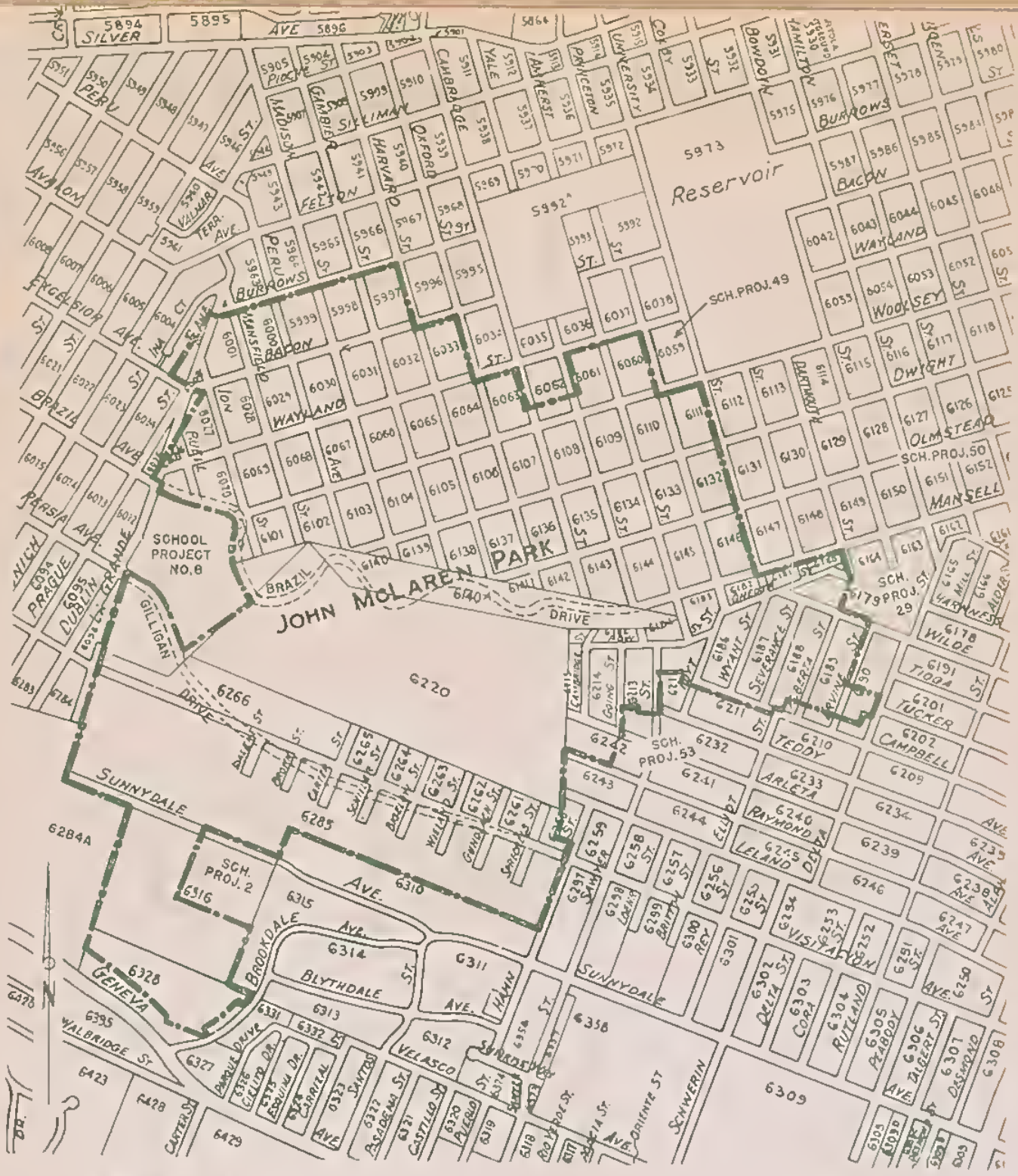

PROPOSED
JOHN McLAREN PARK
SAN FRANCISCO, CALIFORNIA

VALUATION REPORT OF REAL PROPERTY OWNED BY THE CITY AND COUNTY OF SAN FRANCISCO

Valuations as of July 1, 1960
Areas expressed in square feet unless otherwise noted

Philip L. Rezos
Director of Property

LOCATION or NAME	DEPARTMENT	AREA	LAND	IMPROVEMENTS	BLOCK
Islais Creek Lots	Water	3,600	$ 7,200		5817
Islais Creek Lots	Water	7,000	14,000		5823
Islais Creek Lots	Water	3,500	7,000		5848
Islais Creek Lots	Water	6,500	13,000		5853
Hillcrest School (Elementary) (Including Pioche St.)	Education	106,994	210,000	$1,110,000	5911
Engine Co. #42, 2460 San Bruno Av.	Fire	6,000	18,000	40,000	5924
Portola Playground	Recreation	216,000	435,000	108,000	5929) 5930)
University Mound Reservoir	Water	37.08 Ac.	2,500,000		5973
Portola Junior High School (Auditorium)	Education	192,000	385,000	972,000	5983) 5984)
Edward Robeson Taylor School (Elementary)	Education	96,000	120,000	448,000	5985
John McLaren Park (Part acquired) (Including street areas)	Park	311.485 Ac.	4,672,000	25,000	5997) etc.)

VALUATION REPORT OF REAL PROPERTY OWNED BY THE CITY AND COUNTY OF SAN FRANCISCO

Valuations as of July 1, 1960
Areas expressed in square feet unless otherwise noted

Philip L. Rezos
Director of Property

LOCATION or NAME	DEPARTMENT	AREA	LAND	IMPROVEMENTS	BLOCK
Monroe School (Elementary)	Education	70,000	$ 140,000	$ 234,000	6010
Excelsior School (Elementary)	Education	60,000	120,000	352,000	6012
Munich St. Pump Station	Water	2,400	5,000		6024
Luther Burbank Junior High School (School Project #8)	Education	13.15 Ac.	197,000	3,035,000	6071) 6071-A) 6098) 6099) 6100) 6101-A)
Cleveland School (Elementary)	Education	60,000	120,000	168,000	6075
Engine Co. #43, 724 Brazil Ave.	Fire	5,000	10,000	45,000	6076
Excelsior Playground	Recreation	70,000	105,000	12,000	6088
Lots 6, 7 & 8	General	24,000	12,000		6118
Southeast Senior High School Project #50 (part acquired)	Education	17.528 Ac.	350,000		6125/28) 6150/53)
(10,500 sq. ft. held under "General", at value of about $5,000 to be transferred for this project.)					
Nwly. 37.5' Lot 10, 37.5' x 120'	General	4,500	4,500		6150

VALUATION REPORT OF REAL PROPERTY OWNED BY THE CITY AND COUNTY OF SAN FRANCISCO

Valuations as of July 1, 1960
Areas expressed in square feet unless otherwise noted

Philip L. Rezos
Director of Property

LOCATION or NAME	DEPARTMENT	AREA	LAND	IMPROVEMENTS	BLOCK
Lot 17 - 50' x 120'	General	6,000	$ 6,000		6151
Mansell Street Widening	Public Works	95,948	96,000		6157/60) 6162/64) 6180)
Lot 14 - 75' x 120'	Education	9,000	9,000		6160
Lots 1, 6, & 7, - 75' x 120' each	Education	27,000	27,000		6161
Lots 1, 2, & 3 (irregular)	Public Works	15,908	16,000		6162
Lots 5, 6, 7, & 8 (irregular)	General	9,449	9,500		6162
Lot 11 - 22' x 100' (irregular)	Public Works	1,800	1,800		6162
El Dorado Home School Project #29 (part acquired)	Education	151,660	150,000	$ 260,000	6163) 6164) 6179)
(51,832 sq. ft. held under "General", at a value of about $52,000 to be transferred for this project.)					
Lots 9, 25, 26, 27 & 28 - 25' x 120' each	General	15,000	15,000		6163
Lots 8, 9, 11/14, 20 & 21	General	24,528	24,500		6164

VALUATION REPORT OF REAL PROPERTY OWNED BY THE CITY AND COUNTY OF SAN FRANCISCO

Valuations as of July 1, 1960
Areas expressed in square feet unless otherwise noted

Philip L. Rezos
Director of Property

LOCATION or NAME	DEPARTMENT	AREA	LAND	IMPROVEMENTS	BLOCK
Wilde Ave. Reservoir 260.28' on Oneta St. 173.37' on Wilde Ave.	Water	14,839	$ 8,000		6179
Lots 17, 40, 44/47, 50, 51, 53/57 - 25' x 100' each	General	32,500	32,500		6179
Lots 1, 8, 9, and 10 78.5' x 107.5' (irregular)	Public Works	8,842	8,800		6180
Engine Co. #18, 1298 Girard St.	Fire	6,000	9,000	$ 55,000	6194
Sewer easement, Somerset St.	Public Works	1,575	100		6199
Reis Tract Lots	Water	20,000	10,000		6201
Reis Tract Lots	Water	15,000	7,500		6202
Reis Tract Lots	Water	22,492	11,000		6208
Southeast Junior High School Project #53 (Part acquired)	Education	303,250	303,000		6211) 6212) 6213) 6232) 6241) 6242)
(179,070 sq. ft. held under "General" to be transferred for this project.)					

VALUATION REPORT OF REAL PROPERTY OWNED BY THE CITY AND COUNTY OF SAN FRANCISCO

Valuations as of July 1, 1960
Areas expressed in square feet unless otherwise noted

Philip L. Rezos
Director of Property

LOCATION or NAME	DEPARTMENT	AREA	LAND	IMPROVEMENTS	BLOCK
Lots 17/19, 27/30, 32/35 - 25' x 100' each	General	27,500	$ 55,000		6211
Portion of Lot 1	General	17,500	35,000		6212
Portion of Lot 16	General	17,300	35,000		6213
Lot 1, 4/12, 22, 23, 26/29, 34, 35, 46, 47 & 54	General	56,800	113,600		6232
Reis Tract Lots	Water	15,000	22,500		6235
Visitation Valley Community Center (Use reserved by Grantor for 20 years from January 4, 1943)	Recreation	12,500	33,000	$ 60,000	6237
Reis Tract Lots	Water	10,000	22,500		6238
Lots 7, 12, 16/20, 25/27, 32, 37, 38, 40/42	General	40,000	80,000		6241
Portion of Lot 1	General	20,000	40,000		6242
Reis Tract Lots	Water	10,000	15,000		6247
Visitacion Valley Playground	Recreation	77,963	115,000	53,500	6253

VALUATION REPORT OF REAL PROPERTY OWNED BY THE CITY AND COUNTY OF SAN FRANCISCO

Valuations as of July 1, 1960
Areas expressed in square feet unless otherwise noted

Philip L. Rezos
Director of Property

LOCATION or NAME	DEPARTMENT	AREA	LAND	IMPROVEMENTS	BLOCK
Visitacion Valley School (Elementary)	Education	96,103	$ 150,000	$ 580,000	6254
Mission Sub-Station Russia Ave. & London St.	Municipal Ry.	5,000	10,000		6272
Amazon Reservoir Tract	Hetch Hetchy	54.95 Ac.	825,000		6284-A
Crocker-Amazon Playground	Recreation (See Hetch Hetchy)			120,000	6284-A
John McLaren School (Elementary)	Education	250,000	250,000	1,210,000	6316
Guadalupe School (Elementary)	Education	88,081	132,000	255,000	6440
Longfellow School (Elementary)	Education	88,909	135,000	205,000	6474
Longfellow Playground	Recreation	73,485	110,000	22,000	6474
Mission Branch	Library	7,637	21,000	168,000	6515
Garfield Square	Park	127,400	256,000	468,000	6523
Mission Nursery (Child Care Center)	Education	17,625	88,000	5,000	6529
Noe Valley Branch	Library	9,120	12,500	89,000	6539

VALUATION REPORT OF REAL PROPERTY OWNED BY THE CITY AND COUNTY OF SAN FRANCISCO

Valuations as of July 1, 1960
Areas expressed in square feet unless otherwise noted

Philip L. Rezos
Director of Property

LOCATION or NAME	DEPARTMENT	AREA	LAND	IMPROVEMENTS	BLOCK
James Lick Junior High School	Education	127,680	$ 250,000	$1,500,000	6547
Engine Co. #13, N/S 26th St.	Fire	11,628	23,000	277,600	6551
Douglass Playground	Recreation	10.05 Ac.	100,000	6,500	6557
Truck Co. #11 - Tank Wagon #7 315 Duncan St.	Fire	6,270	12,000	8,000	6601
School Projects #54, 55 and 56 (Part acquired: Lot 13, Block 6607; Lots 9 & 10, Block 6624)	Education	20,264	5,600		6607) 6624)
(6.406 Ac. held by Water Department is within boundary of these projects.)					
Upper Noe Valley Playground	Recreation	109,440	164,000		6638
Kate Kennedy School (Elementary)	Education	41,040	80,000	250,000	6640
Fairmount School (Elementary)	Education	121,500	215,000	220,000	6657
Lot 13 - 10' Sewer Right of Way	Public Works	790	800		6657
Lots 2 and 3	Fire	6,684	2,500		6674
Fairmount Plaza	Park	27,094	27,000		6682-A

VALUATION REPORT OF REAL PROPERTY OWNED BY THE CITY AND COUNTY OF SAN FRANCISCO

Valuations as of July 1, 1960
Areas expressed in square feet unless otherwise noted

Philip L. Rezos
Director of Property

LOCATION or NAME	DEPARTMENT	AREA	LAND	IMPROVEMENTS	BLOCK
Bernal Cut	Public Works	627	$ 600		6687
Bernal Cut	Public Works	6,800	6,800		6689
Bernal Cut	Public Works	2,120	2,000		6691
Bernal Cut	Public Works	46,575	23,000		6692
Lot 2 (irregular) (Southern Freeway)	Public Works	1,971	1,900		6719
Bernal Cut	Public Works	1,017	1,000		6719
Bernal Cut	Public Works	2,050	2,800		6723
Bernal Cut	Public Works	1,758	1,700		6723
Sewer Right of Way	Public Works	5,000	5,000		6736
Sewer Right of Way	Public Works	5,352	5,000		6737
Sewer Right of Way	Public Works	3,060	3,000		6738
Sewer Right of Way	Public Works	10,850	10,000		6745
Sewer Right of Way	Public Works	11,000	11,000		6754

VALUATION REPORT OF REAL PROPERTY OWNED BY THE CITY AND COUNTY OF SAN FRANCISCO

Valuations as of July 1, 1960
Areas expressed in square feet unless otherwise noted

Philip L. Rezos
Director of Property

LOCATION or NAME	DEPARTMENT	AREA	LAND	IMPROVEMENTS	BLOCK
Bernal Cut	Public Works	5,900	$ 6,000		6754
Lot 30 (irregular) Southern Freeway	Public Works	7,291	7,000		6754-B
20.86' and 64.01' on Diamond St. and 168.68' on Bosworth St. Auxiliary Firehouse	Water	29,417	45,000	$ 2,000	6755
Glen Park School (Elementary)	Education	80,000	120,000	537,000	6757
Lot 9	Public Works	1,365	1,300		6764
Sewer Right of Way	Public Works	5,000	5,000		6765
Sewer Right of Way	Public Works	3,500	3,500		6770
Alemany Boulevard at Mission St. (Lot 1-C)	Public Works	2,025	2,000		6786-A
Lamartine Street Sewer R/W	Public Works	5,300	5,000		6786
Part of Lot 1-I Alemany Blvd. (Opposite Lots 48 and 49)	Public Works	60	85		6786-A
Lot 1-B, Alemany Blvd. (Opposite Lot 53)	Public Works	545	500		6786-A

VALUATION REPORT OF REAL PROPERTY OWNED BY THE CITY AND COUNTY OF SAN FRANCISCO

Valuations as of July 1, 1960
Areas expressed in square feet unless otherwise noted

Philip L. Rezos
Director of Property

LOCATION or NAME	DEPARTMENT	AREA	LAND	IMPROVEMENTS	BLOCK
San Jose & Ocean Avenues	Municipal Ry.	8.39 Ac.	$ 500,000	$ 313,000	6949
Alemany Boulevard	Public Works	3,426	3,300		6954
Alemany Emergency Hospital and Health Center	Health	7,112	17,500	136,000	6957
Balboa High School	Education	446,040	900,000	2,830,000	6958-A
James Denman Junior High School	Education	5.78 Ac.	347,000	1,450,000	6961
San Miguel School (Elementary) Project #23	Education	134,578	202,000	900,000	6961) 6962)
Geneva & San Jose Ave. Carhouse Office - Substation	Municipal Ry.	143,115	215,000	421,000	6972
San Jose Ave. (Between Geneva and Niagara) Paint Shop	Municipal Ry.	109,930	165,000	60,000	6973
Farragut School (Elementary)	Education	61,875	92,000	260,000	6985
Lot 1-B (10' x 80') (irregular)	Water	816	800		7046-A
Ocean View Playground	Recreation	448,000	770,000	400,000	7068

VALUATION REPORT OF REAL PROPERTY OWNED BY THE CITY AND COUNTY OF SAN FRANCISCO

Valuations as of July 1, 1960
Areas expressed in square feet unless otherwise noted

Philip L. Rezos
Director of Property

LOCATION or NAME	DEPARTMENT	AREA	LAND	IMPROVEMENTS	BLOCK
Jose Ortega Home School Project #59	Education	197,500	$ 350,000	$ 373,000	7073/75
Byxbee Playground	Recreation	45,000	67,000	21,000	7078
Cayuga District Playground	Recreation	126,990	130,000	19,500	7095-A) 7095-B) 7096-A)
Sheridan School (Elementary)	Education	70,000	140,000	350,000	7105
Engine Co. #33, 117 Broad St.	Fire	3,125	4,500	52,000	7113
Brotherhood Way (Formerly Stanley Street Parkway	Public Works	18.94 Ac.	940,000		7115/22) 7124) 7125) 7126-B) 7127) 7128) 7131/36)
Lot 14-A	Public Works	900	900		7132
School Project #60	Education	29,156	30,000		7153
Alemany Boulevard	Public Works	4,090	4,000		7156

VALUATION REPORT OF REAL PROPERTY OWNED BY THE CITY AND COUNTY OF SAN FRANCISCO

Valuations as of July 1, 1960
Areas expressed in square feet unless otherwise noted

Philip L. Rezos
Director of Property

LOCATION or NAME	DEPARTMENT	AREA	LAND	IMPROVEMENTS	BLOCK
Hillcrest Lots and Ocean View Lots	Water	5,134	$ 1,500		7173/74
Central Pump Station (Sloat Blvd. - 22nd to 23rd Aves.) (Auxiliary Firehouse)	Water	4.91 Ac.	300,000	$ 50,000	7206
20' Strip, along E. Line Junipero Serra Blvd. (Parcel #57, Water Dept. Report)	Water	3.498 Ac.	150,000		6900
S.W. Corner Sloat Blvd. and Junipero Serra Blvd.	Municipal Ry.	8,593	8,500		7222-A
S.W. Corner Sloat Blvd. and Junipero Serra Blvd.	Municipal Ry.	4,464	10,000		7222-B
Lakeside Village Parking Sites (20 year lease to Lakeside Village Merchants Assn., Inc. beginning 10-1-56)	Real Estate	16,050	65,000		7225) 7226)
Railway Right of Way	Municipal Ry.	8,590	8,600		7226
Junipero Serra Playground	Recreation	65,682	132,000	95,600	7237
Merced Branch	Library	12,966	26,000	135,000	7236
Stairway & Pedestrian Subway	Public Works	336	350		7243

VALUATION REPORT OF REAL PROPERTY OWNED BY THE CITY AND COUNTY OF SAN FRANCISCO

Valuations as of July 1, 1960
Areas expressed in square feet unless otherwise noted

Philip L. Rezos
Director of Property

LOCATION or NAME	DEPARTMENT	AREA	LAND	IMPROVEMENTS	BLOCK
Fleishhacker Playground & Zoo	Park	146.1851 Ac.	$4,380,000		7281
7.69 Ac. of above, 99 year Deed to State of California for Armory purposes. 4.901 Ac. reserved temporarily for Housing Units of U.S.A.					
Fleishhacker Zoo				$2,425,000	
Fleishhacker Pool and Playfield				750,000	
Lakeshore Sewage Pumping Station	Public Works	0.117 Ac.	600	354,000	7283
Lake Merced Lands (within City and County) (Including 368 acres of Lake area)	Water	700.480 Ac.	15,120,000		7283) 7380)
Pistol Range	Police (See Water Department)			115,000	7283
Harding Municipal Golf Course 18 Hole Championship Course with 9 Hole Practice Course.	Park (Part of Lake Merced lands, above)			45,000	7283
In Lot 5, Lakeside School Site (S. Eucalyptus Drive, 24th to 25th Avenues)	Education	3.5 Ac.	130,000		7295
Engine Co. #30 Winston Drive & Buckingham Way	Fire	10,692	20,000	220,000	7296
Lakeshore School (Elementary) Project #4	Education	5.6 Ac.	224,000	796,000	7298

VALUATION REPORT OF REAL PROPERTY OWNED BY THE CITY AND COUNTY OF SAN FRANCISCO

Valuations as of July 1, 1960
Areas expressed in square feet unless otherwise noted

Philip L. Rezos
Director of Property

LOCATION or NAME	DEPARTMENT	AREA	LAND	IMPROVEMENTS	BLOCK
Lake Merced School Sites Project Nos. 63 and 64	Education	35.226 Ac.	$1,400,000		7298
Lot 4, Frederick Burke Elementary School - Project #20 700 Font Blvd., under San Francisco State College	Education	2.5 Ac.	90,000	$1,000,000	7299
Stairway and Pedestrian Subway	Public Works	660	650		7320
Park Merced Sewage Pumping Station	Public Works	5,080	10,000	135,000	7333
Vicente Sewage Pumping Station W/S of Great Highway 50' north of Vicente	Public Works	(In street)		220,000	
Mariposa Sewage Pumping Station, S.E. Corner Mariposa & Illinois	Public Works	(In Street)		184,000	
Golden Gate Park (See Block 1168-A)					
John McLaren Park (See Block 5997)					
Jail Site (San Mateo County)	Sheriff	158.00 Ac.	80,000	640,000	
Log Cabin Ranch School (San Mateo County)	Juvenile	620.000 Ac.	62,000	200,000	

VALUATION REPORT OF REAL PROPERTY OWNED BY THE CITY AND COUNTY OF SAN FRANCISCO

Valuations as of July 1, 1960
Areas expressed in square feet unless otherwise noted

Philip L. Rezos
Director of Property

LOCATION or NAME	DEPARTMENT	AREA	LAND	IMPROVEMENTS	BLOCK
Sharp Park (San Mateo County)	Park	454.72 Ac.	$ 682,000	$ 80,000	
Hassler Health Home (San Mateo County)	Health	301.60 Ac.	163,500	680,000	
Booster Pump Station, Baltimore Way & Cordova St. (San Mateo County)	Water	0.079 Ac.	2,500		
San Francisco Airport (San Mateo County)	Airport	4,893.0 Ac.	2,011,500	48,588,500	
Old Right of Way (Street Car Line) (San Mateo County)	Water	57.893 Ac.	365,000		
Millbrae Power House (San Mateo County)	Water	0.734 Ac.	12,500	15,000	
Radio Range Station Site (San Mateo County)	Airport	40.00 Ac.	1,600		
Rights of Way, Several Counties	Water	326.723 Ac.	640,000		
San Mateo County Lake Merced Lands	Water	11.25 Ac.	22,000		

LOCATION or NAME	DEPARTMENT	AREA	LAND	IMPROVEMENTS	BLOCK
San Mateo County Lands	Water	23,562.249 Ac.	$6,050,400		
Bay Division Pipe Line No. 3	Water	54.915 Ac.	181,000		
Hillsborough Aqueduct & Pipe Line R/W	Water	10.057 Ac.	27,000		
Alameda County Lands	Water	24,684.3 Ac.	1,779,000		
Bay Division Pipe Line No. 3	Water	59.407 Ac.	59,850		
Santa Clara County Lands	Water	14,076.5 Ac.	1,753,700		
Bay Division Pipe Line No. 3	Water	148.674 Ac.	290,000		
Water Rights	Water		1,610,000		
TUOLUMNE COUNTY	Hetch Hetchy				
Reservoir lands, rights of way, etc. acquired from Tuolumne Water Supply Co.			1,052,000		
Other reservoir lands			205,600		
Aqueduct, power plant and regulating reservoir lands and rights of way			56,000		

VALUATION REPORT OF REAL PROPERTY OWNED BY THE CITY AND COUNTY OF SAN FRANCISCO

Valuations as of July 1, 1960
Areas expressed in square feet unless otherwise noted

Philip L. Rezos
Director of Property

LOCATION or NAME	DEPARTMENT	AREA	LAND	IMPROVEMENTS	BLOCK
TUOLUMNE COUNTY (Continued)	Hetch Hetchy				
Electric transmission line lands and rights of way			$ 3,320		
Hetch Hetchy Railroad lands and rights of way			19,900		
Camp Mather	Recreation (See Hetch Hetchy)			$ 25,000	
MARIPOSA COUNTY					
Hetch Hetchy Railroad lands	Hetch Hetchy		350		
STANISLAUS COUNTY					
Aqueduct and transmission line lands and rights of way	Hetch Hetchy		273,340		
Electric transmission line rights of way			4,950		

LOCATION or NAME	DEPARTMENT	AREA	LAND	IMPROVEMENTS	BLOCK
SAN JOAQUIN COUNTY					
Aqueduct and electric transmission line lands and rights of way, including Corral Hollow Pipe Line right of way.	Hetch Hetchy		$ 27,700		
Electric transmission line lands and rights of way			3,600		
ALAMEDA COUNTY					
Aqueduct lands and rights of way, including Corral Hollow and Newark-San Lorenzo Pipe Line rights of way	Hetch Hetchy		182,410		
Electric transmission line lands and rights of way			31,600		

VALUATION REPORT OF REAL PROPERTY OWNED BY THE CITY AND COUNTY OF SAN FRANCISCO

Valuations as of July 1, 1960
Areas expressed in square feet unless otherwise noted

Philip L. Rezos
Director of Property

LOCATION or NAME	DEPARTMENT	AREA	LAND	IMPROVEMENTS	BLOCK
FUHRMAN BEQUEST					
Monterey County	Park-Library	40 Ac.	$ 100		
Fresno County	Park-Library	40 Ac.	300		
Kern County	Park-Library	1440 Ac.	48,420		
SPAIN					
Birthplace of Venerable Friar Junipero Serra	Real Estate	2,321□			